






## Schedule 'A'

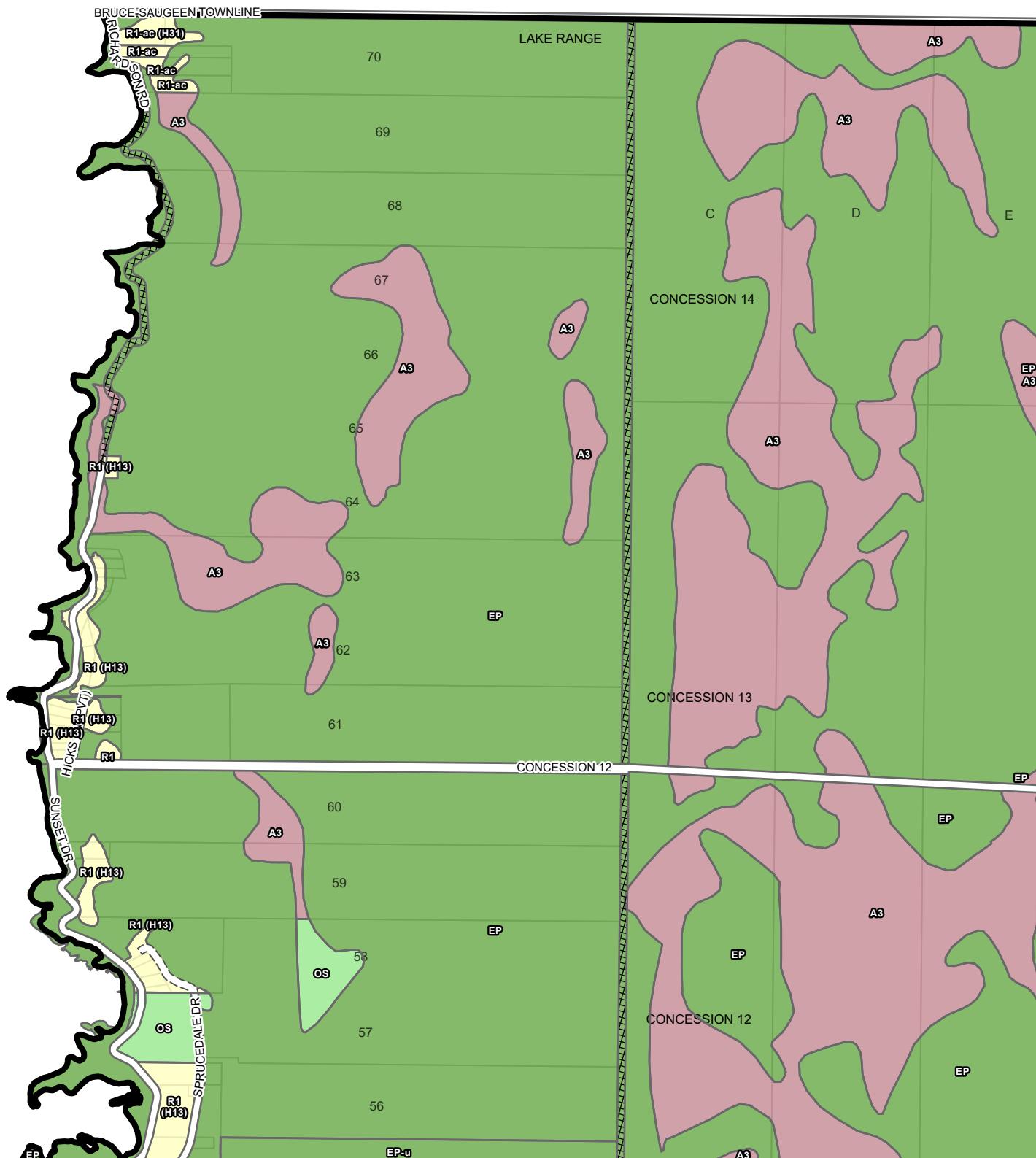
### Zoning Grid Key Map Index

#### Legend

-  Municipal Boundary
-  Settlements
-  Provincial Highway
-  County Road
-  Municipal Road

# Schedule 'A'

## Zoning Map 1

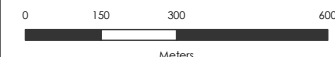


### LEGEND

- Municipal Boundary
- Settlements
- Property Parcels
- Road Allowances**
  - Private Road Allowance
  - Right-of-Way
  - Road Allowance
  - Unopened Road Allowance
- Proposed Zoning**
  - A1 - General Agriculture
  - A2 - Agriculture Small Holdings
  - A3 - Agricultural Rural
  - A3I - Agriculture Commercial / Industrial
  - A3C - Agriculture Commercial / Industrial
  - A3P - Airport
  - A3C1 - General Commercial
  - A3C2 - Highway Service Commercial
  - A3C3 - Hamlet Highway Commercial
  - A3C4 - Local Commercial
  - A3C5 - Resort Commercial
  - A3C6 - Business Park
  - A3C7 - Travel Trailer and Campground
  - A3C8 - Mixed Use
  - A3ECI, A3ECI2 - Energy Centre Industrial
  - A3EP, A3EP-1 - Environmental Protection
  - A3I - Institutional
  - A3M1 - General Industrial
  - A3M2 - Extractive Industrial
  - A3OS - Open Space
  - A3PD - Planned Development
  - A3R1 - Residential One
  - A3R2 - Residential Two
  - A3R3 - Residential Three
  - A3R4 - Residential Four
  - A3R5 - Residential Five
  - A3WD - Waste Disposal



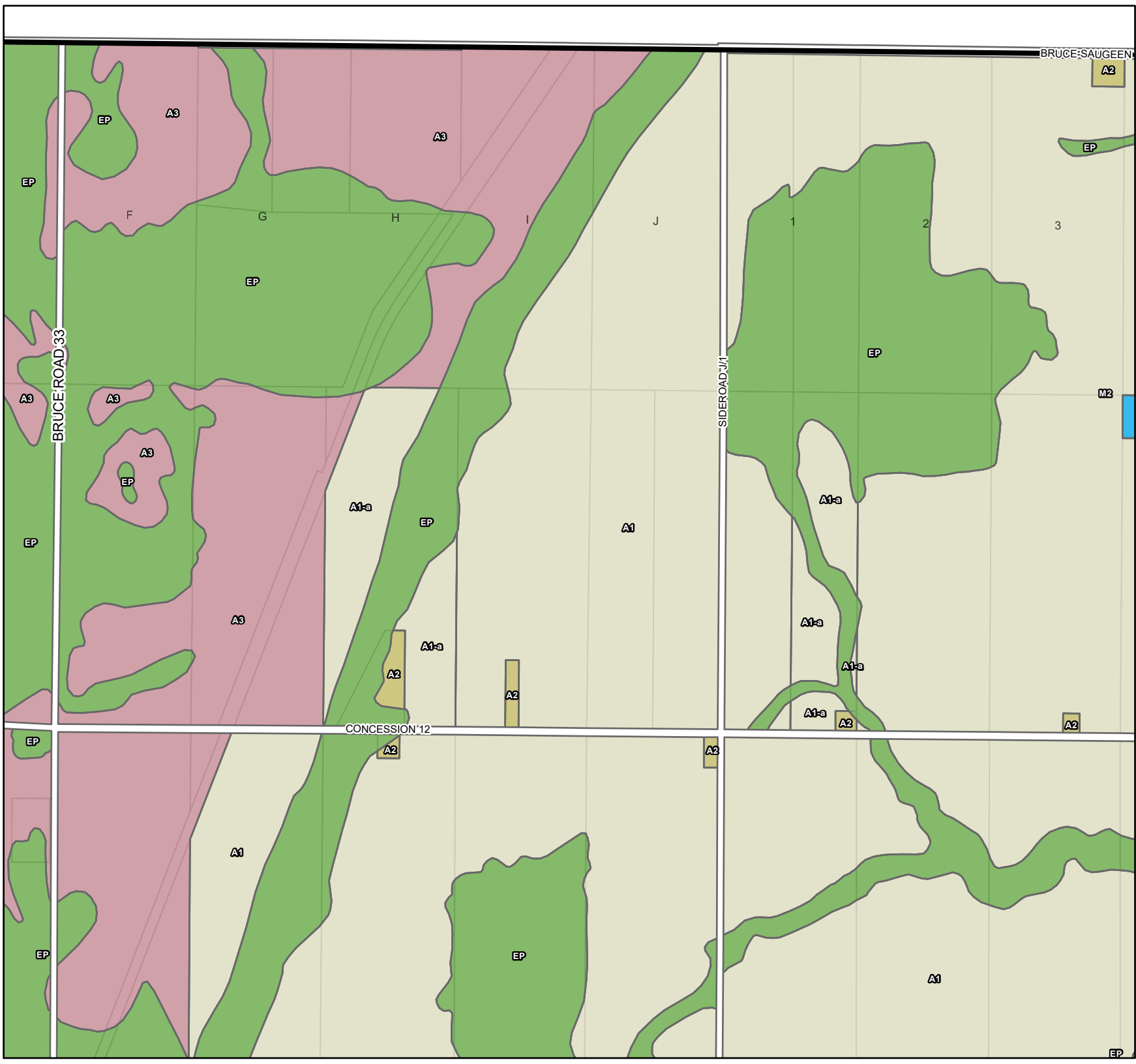
DRAFT October 2024




To be read in conjunction with Zoning By-law 2024-xx  
DO NOT USE FOR SURVEY OR NAVIGATION PURPOSES  
This map is for reference only and may not be accurate.  
Some data gathered by Bruce County 20xx.  
Includes material which is copyright of the Queen's Printer for Ontario.


# Schedule 'A'


## Zoning Map 2




**LEGEND**


 Municipal Boundary


 Settlements


 Property Parcels

**Road Allowances**


 Private Road Allowance


 Right-of-Way


 Road Allowance


 Unopened Road Allowance


**Proposed Zoning**


 A1 - General Agriculture


 A2 - Agriculture Small Holdings


 A3 - Agricultural Rural


 ACI - Agriculture Commercial / Industrial


 AP - Airport


 C1 - General Commercial


 C2 - Highway Service Commercial


 C3 - Hamlet Highway Commercial


 C4 - Local Commercial


 C5 - Resort Commercial


 C6 - Business Park


 C7 - Travel Trailer and Campground


 C8 - Mixed Use


 ECI, EC12 - Energy Centre Industrial


 EP, EP-1 - Environmental Protection


 I - Institutional


 M1 - General Industrial


 M2 - Extractive Industrial


 OS - Open Space


 PD - Planned Development


 R1 - Residential One

 R2 - Residential Two

 R3 - Residential Three

 R4 - Residential Four

 R5 - Residential Five

 WD - Waste Disposal

# Schedule 'A'

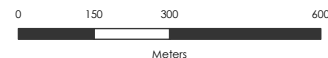
## Zoning Map 3

### LEGEND

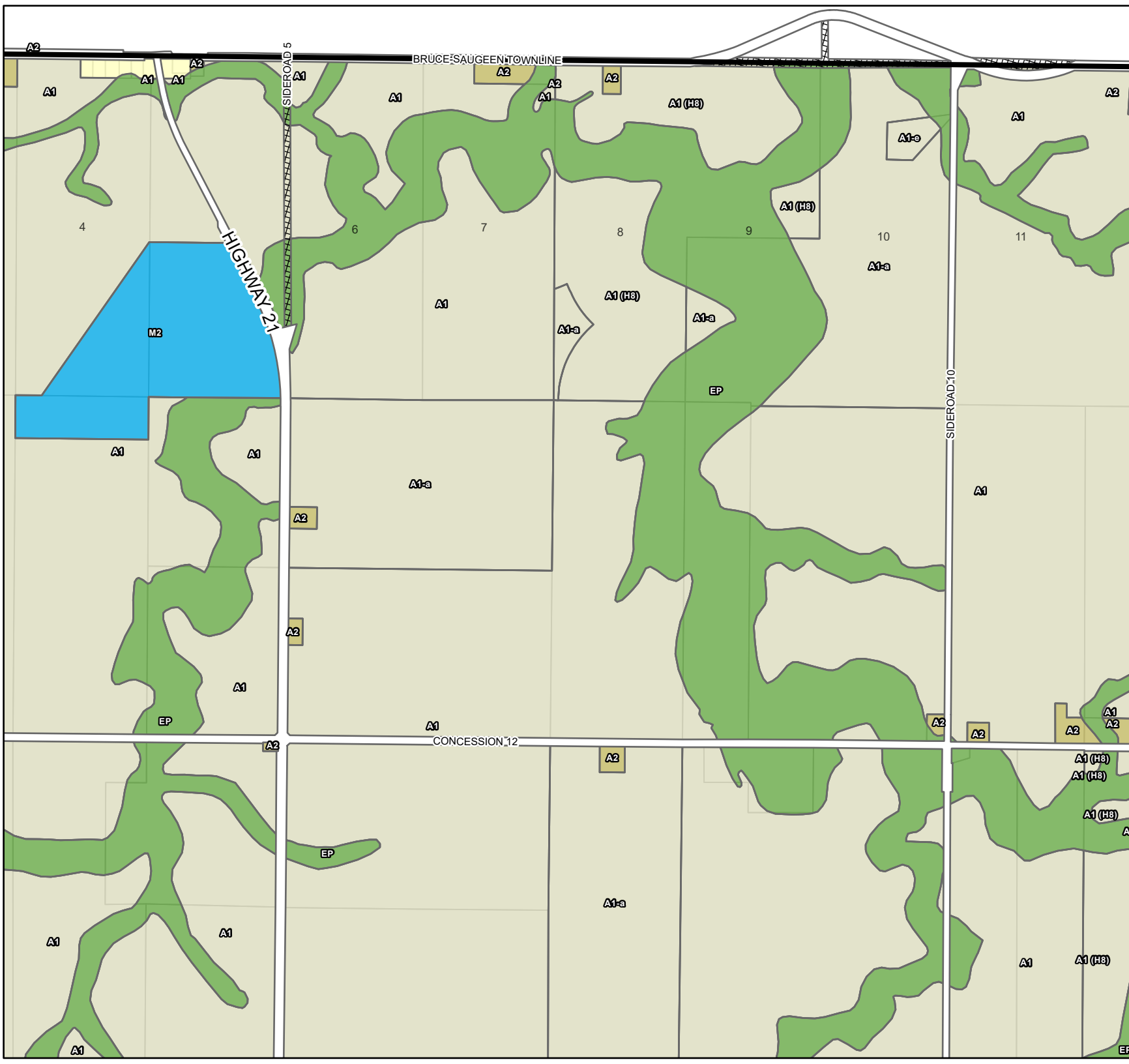
-  Municipal Boundary
-  Settlements
-  Property Parcels
- Road Allowances**
  -  Private Road Allowance
  -  Right-of-Way
  -  Road Allowance
  -  Unopened Road Allowance
- Proposed Zoning**
  -  A1 - General Agriculture
  -  A2 - Agriculture Small Holdings
  -  A3 - Agricultural Rural
  -  ACI - Agriculture Commercial / Industrial
  -  AP - Airport
  -  C1 - General Commercial
  -  C2 - Highway Service Commercial
  -  C3 - Hamlet Highway Commercial
  -  C4 - Local Commercial
  -  C5 - Resort Commercial
  -  C6 - Business Park
  -  C7 - Travel Trailer and Campground
  -  C8 - Mixed Use
  -  ECI, EC12 - Energy Centre Industrial
  -  EP, EP-1 - Environmental Protection
  -  I - Institutional
  -  M1 - General Industrial
  -  M2 - Extractive Industrial
  -  OS - Open Space
  -  PD - Planned Development
  -  R1 - Residential One
  -  R2 - Residential Two
  -  R3 - Residential Three
  -  R4 - Residential Four
  -  R5 - Residential Five
  -  WD - Waste Disposal



DRAFT October 2024



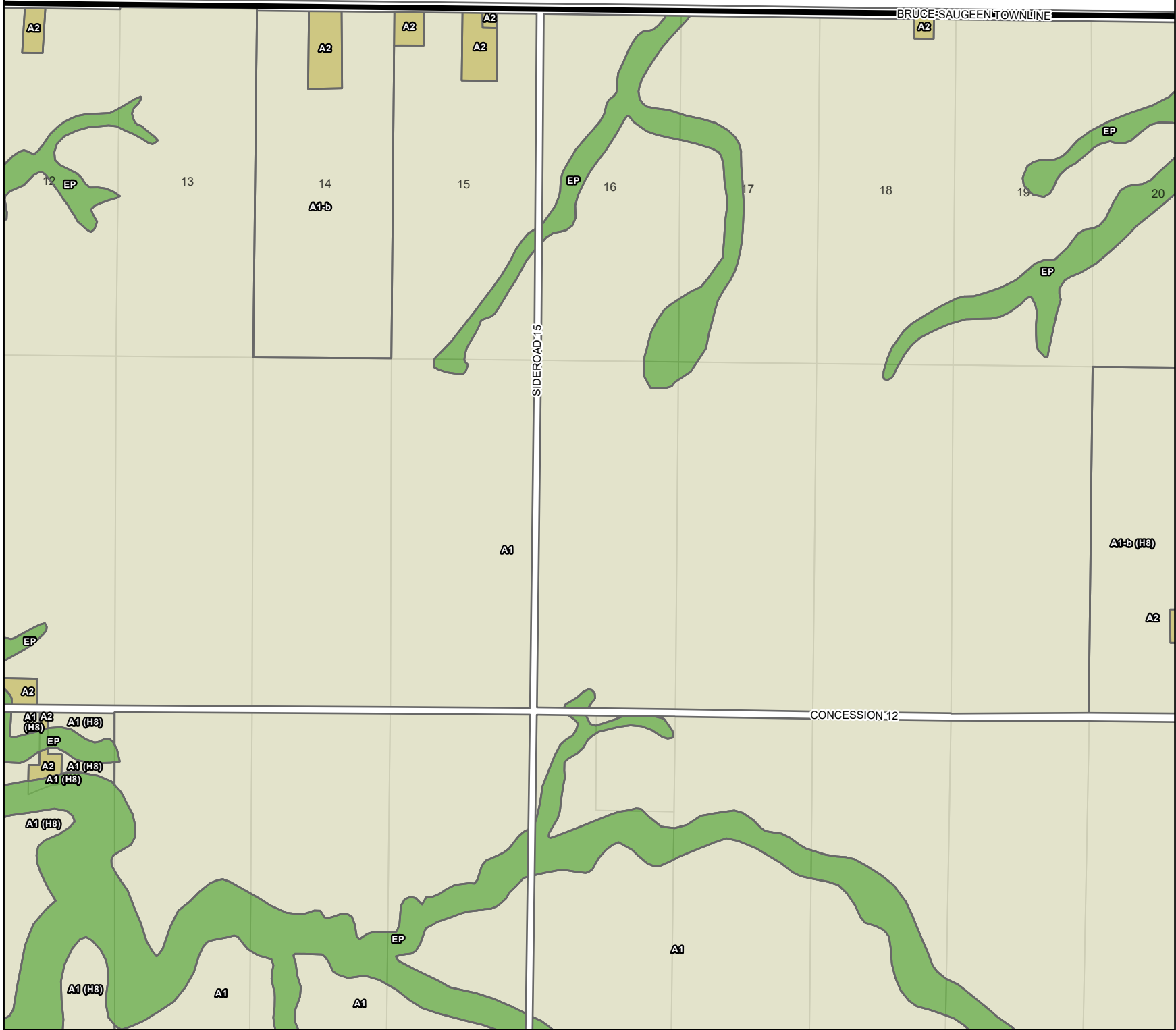
To be read in conjunction with Zoning By-law 2024-xx  
DO NOT USE FOR SURVEY OR NAVIGATION PURPOSES  
This map is for reference only and may not be accurate.  
Some data gathered by Bruce County 20xx.  
Includes material which is copyright of the Queen's Printer for Ontario.





# Schedule 'A'

## Zoning Map 4

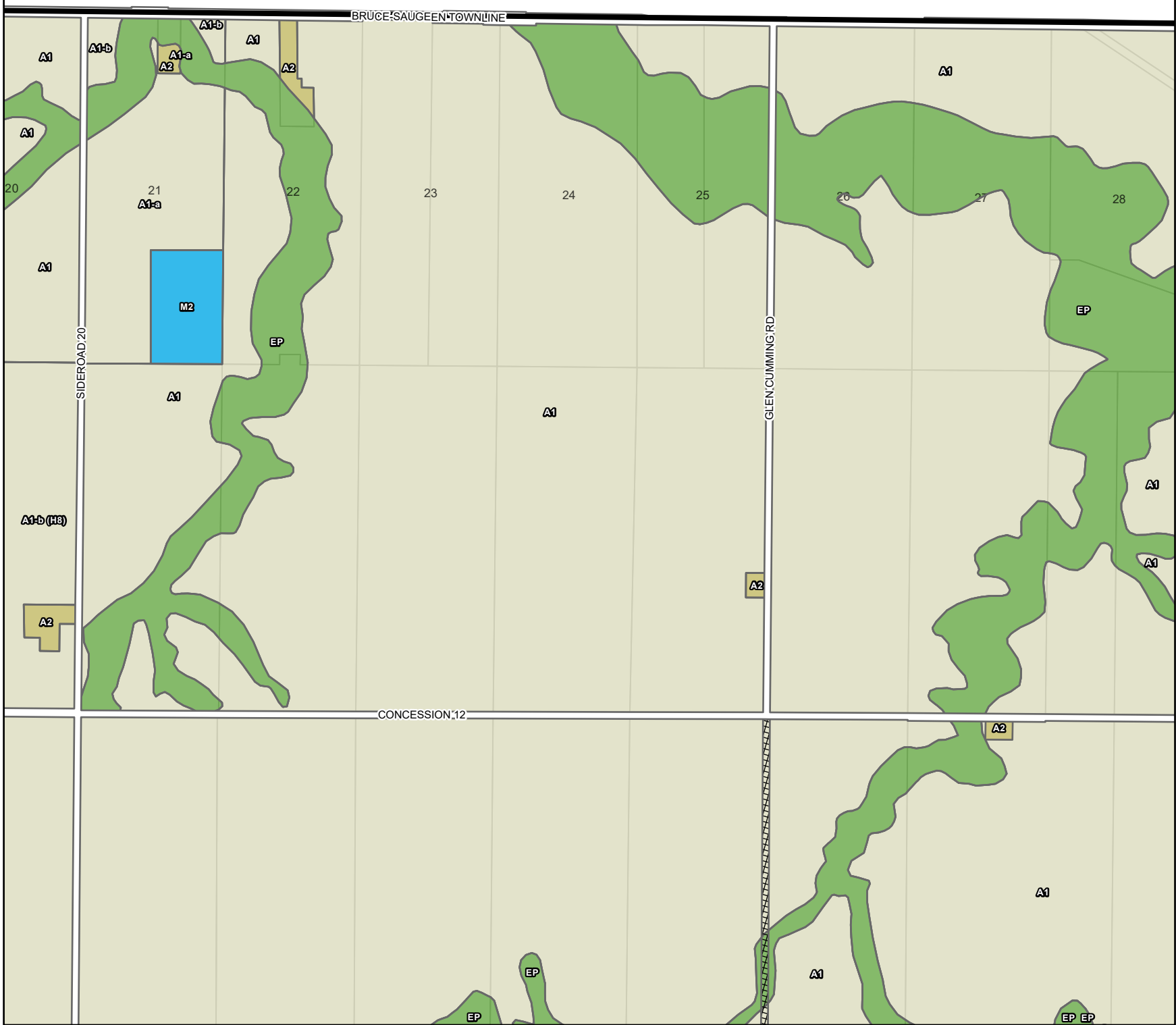


**LEGEND**

- Municipal Boundary
- Settlements
- Property Parcels
- Road Allowances**
  - Private Road Allowance
  - Right-of-Way
  - Road Allowance
  - Unopened Road Allowance
- Proposed Zoning**
  - A1 - General Agriculture
  - A2 - Agriculture Small Holdings
  - A3 - Agricultural Rural
  - ACI - Agriculture Commercial / Industrial
  - AP - Airport
  - C1 - General Commercial
  - C2 - Highway Service Commercial
  - C3 - Hamlet Highway Commercial
  - C4 - Local Commercial
  - C5 - Resort Commercial
  - C6 - Business Park
  - C7 - Travel Trailer and Campground
  - C8 - Mixed Use
  - ECI, ECI2 - Energy Centre Industrial
  - EP, EP-1 - Environmental Protection
  - I - Institutional
  - M1 - General Industrial
  - M2 - Extractive Industrial
  - OS - Open Space
  - PD - Planned Development
  - R1 - Residential One
  - R2 - Residential Two
  - R3 - Residential Three
  - R4 - Residential Four
  - R5 - Residential Five
  - WD - Waste Disposal

# Schedule 'A'

## Zoning Map 5



**LEGEND**

- Municipal Boundary
- Settlements
- Property Parcels

**Road Allowances**

- Private Road Allowance
- Right-of-Way
- Road Allowance
- Unopened Road Allowance


































**Proposed Zoning**

- A1 - General Agriculture
- A2 - Agriculture Small Holdings
- A3 - Agricultural Rural
- ACI - Agriculture Commercial / Industrial
- AP - Airport
- C1 - General Commercial
- C2 - Highway Service Commercial
- C3 - Hamlet Highway Commercial
- C4 - Local Commercial
- C5 - Resort Commercial
- C6 - Business Park
- C7 - Travel Trailer and Campground
- C8 - Mixed Use
- EC1, EC12 - Energy Centre Industrial
- EP, EP-1 - Environmental Protection
- I - Institutional
- M1 - General Industrial
- M2 - Extractive Industrial
- OS - Open Space
- PD - Planned Development
- R1 - Residential One
- R2 - Residential Two
- R3 - Residential Three
- R4 - Residential Four
- R5 - Residential Five
- WD - Waste Disposal

# Schedule 'A'

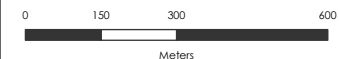
## Zoning Map 6

### LEGEND

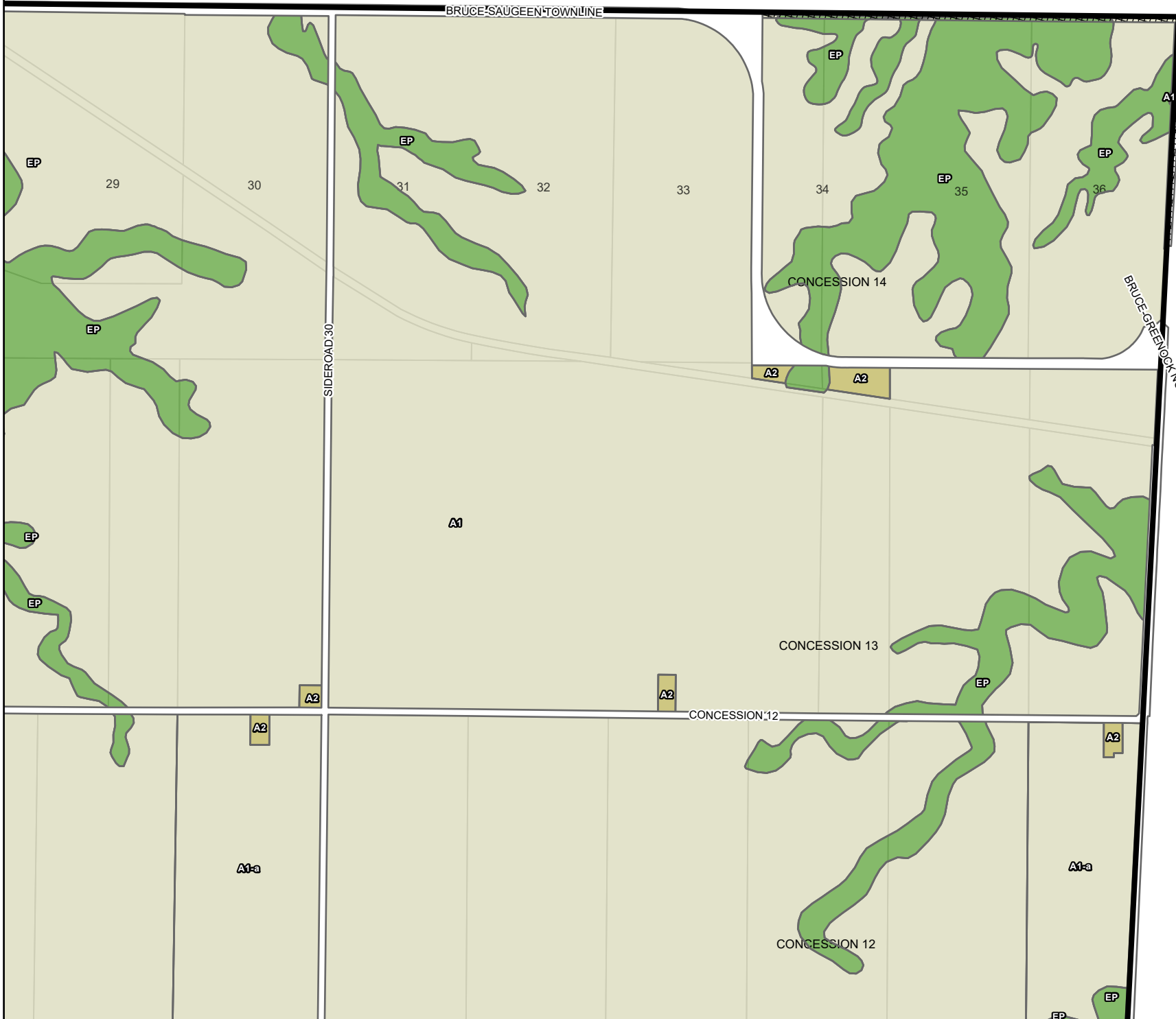
-  Municipal Boundary
-  Settlements
-  Property Parcels
- Road Allowances**
  -  Private Road Allowance
  -  Right-of-Way
  -  Road Allowance
  -  Unopened Road Allowance
- Proposed Zoning**
  -  A1 - General Agriculture
  -  A2 - Agriculture Small Holdings
  -  A3 - Agricultural Rural
  -  ACI - Agriculture Commercial / Industrial
  -  AP - Airport
  -  C1 - General Commercial
  -  C2 - Highway Service Commercial
  -  C3 - Hamlet Highway Commercial
  -  C4 - Local Commercial
  -  C5 - Resort Commercial
  -  C6 - Business Park
  -  C7 - Travel Trailer and Campground
  -  C8 - Mixed Use
  -  ECI, EC12 - Energy Centre Industrial
  -  EP, EP-1 - Environmental Protection
  -  I - Institutional
  -  M1 - General Industrial
  -  M2 - Extractive Industrial
  -  OS - Open Space
  -  PD - Planned Development
  -  R1 - Residential One
  -  R2 - Residential Two
  -  R3 - Residential Three
  -  R4 - Residential Four
  -  R5 - Residential Five
  -  WD - Waste Disposal



DRAFT October 2024



To be read in conjunction with Zoning By-law 2024-xx  
DO NOT USE FOR SURVEY OR NAVIGATION PURPOSES  
This map is for reference only and may not be accurate.  
Some data gathered by Bruce County 20xx.  
Includes material which is copyright of the Queen's Printer for Ontario.



# Schedule 'A'

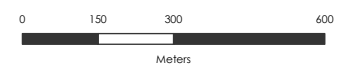
## Zoning Map 7

### LEGEND

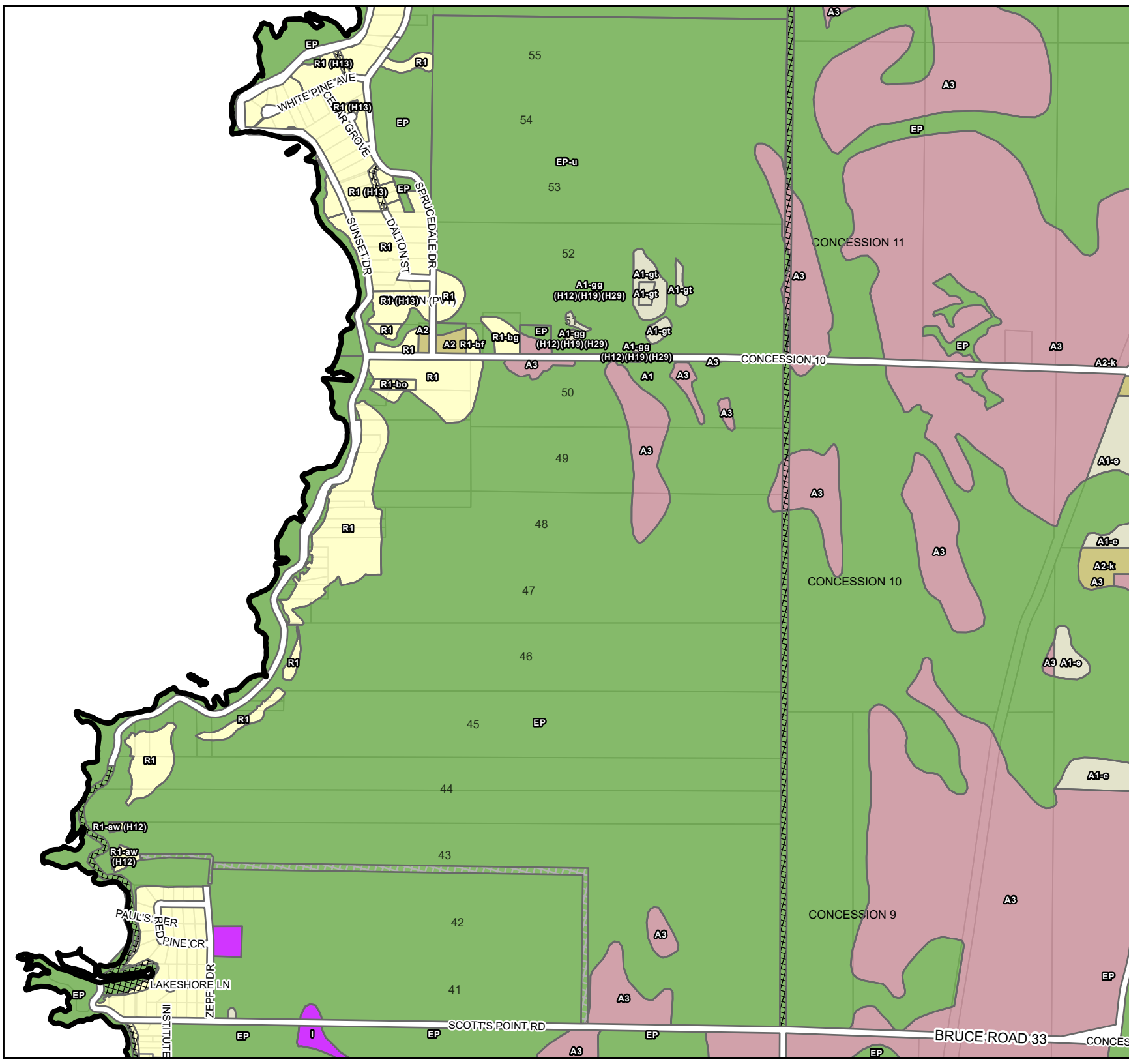
- Municipal Boundary
- Settlements
- Property Parcels
- Road Allowances
  - Private Road Allowance
  - Right-of-Way
  - Road Allowance
  - Unopened Road Allowance
- Proposed Zoning
  - A1 - General Agriculture
  - A2 - Agriculture Small Holdings
  - A3 - Agricultural Rural
  - ACI - Agriculture Commercial / Industrial
  - AP - Airport
  - C1 - General Commercial
  - C2 - Highway Service Commercial
  - C3 - Hamlet Highway Commercial
  - C4 - Local Commercial
  - C5 - Resort Commercial
  - C6 - Business Park
  - C7 - Travel Trailer and Campground
  - C8 - Mixed Use
  - ECI, EC12 - Energy Centre Industrial
  - EP, EP-1 - Environmental Protection
  - I - Institutional
  - M1 - General Industrial
  - M2 - Extractive Industrial
  - OS - Open Space
  - PD - Planned Development
  - R1 - Residential One
  - R2 - Residential Two
  - R3 - Residential Three
  - R4 - Residential Four
  - R5 - Residential Five
  - WD - Waste Disposal



DRAFT October 2024






To be read in conjunction with Zoning By-law 2024-xx  
DO NOT USE FOR SURVEY OR NAVIGATION PURPOSES  
This map is for reference only and may not be accurate.  
Some data gathered by Bruce County, 20xx.  
Includes material which is copyright of the Queen's Printer for Ontario.







# Schedule 'A'

## Zoning Map 8

### LEGEND

-  Municipal Boundary
-  Settlements
-  Property Parcels

### Road Allowances

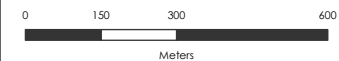
-  Private Road Allowance
-  Right-of-Way
-  Road Allowance
-  Unopened Road Allowance

### Proposed Zoning

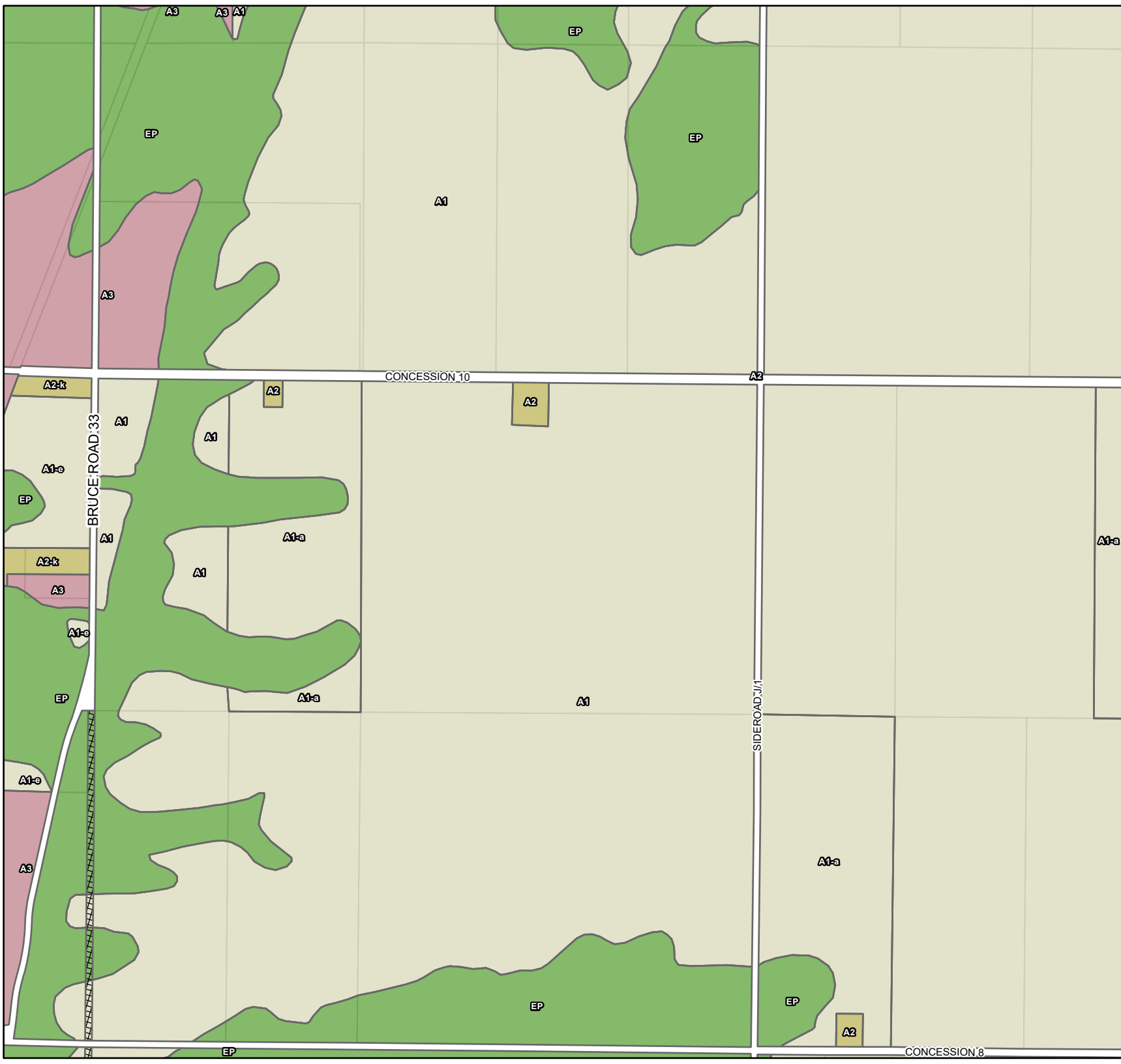
-  A1 - General Agriculture
-  A2 - Agriculture Small Holdings
-  A3 - Agricultural Rural
-  ACI - Agriculture Commercial / Industrial
-  AP - Airport
-  C1 - General Commercial
-  C2 - Highway Service Commercial
-  C3 - Hamlet Highway Commercial
-  C4 - Local Commercial
-  C5 - Resort Commercial
-  C6 - Business Park
-  C7 - Travel Trailer and Campground
-  C8 - Mixed Use
-  ECI, EC12 - Energy Centre Industrial
-  EP, EP-1 - Environmental Protection
-  I - Institutional
-  M1 - General Industrial
-  M2 - Extractive Industrial
-  OS - Open Space
-  PD - Planned Development
-  R1 - Residential One
-  R2 - Residential Two
-  R3 - Residential Three
-  R4 - Residential Four
-  R5 - Residential Five
-  WD - Waste Disposal

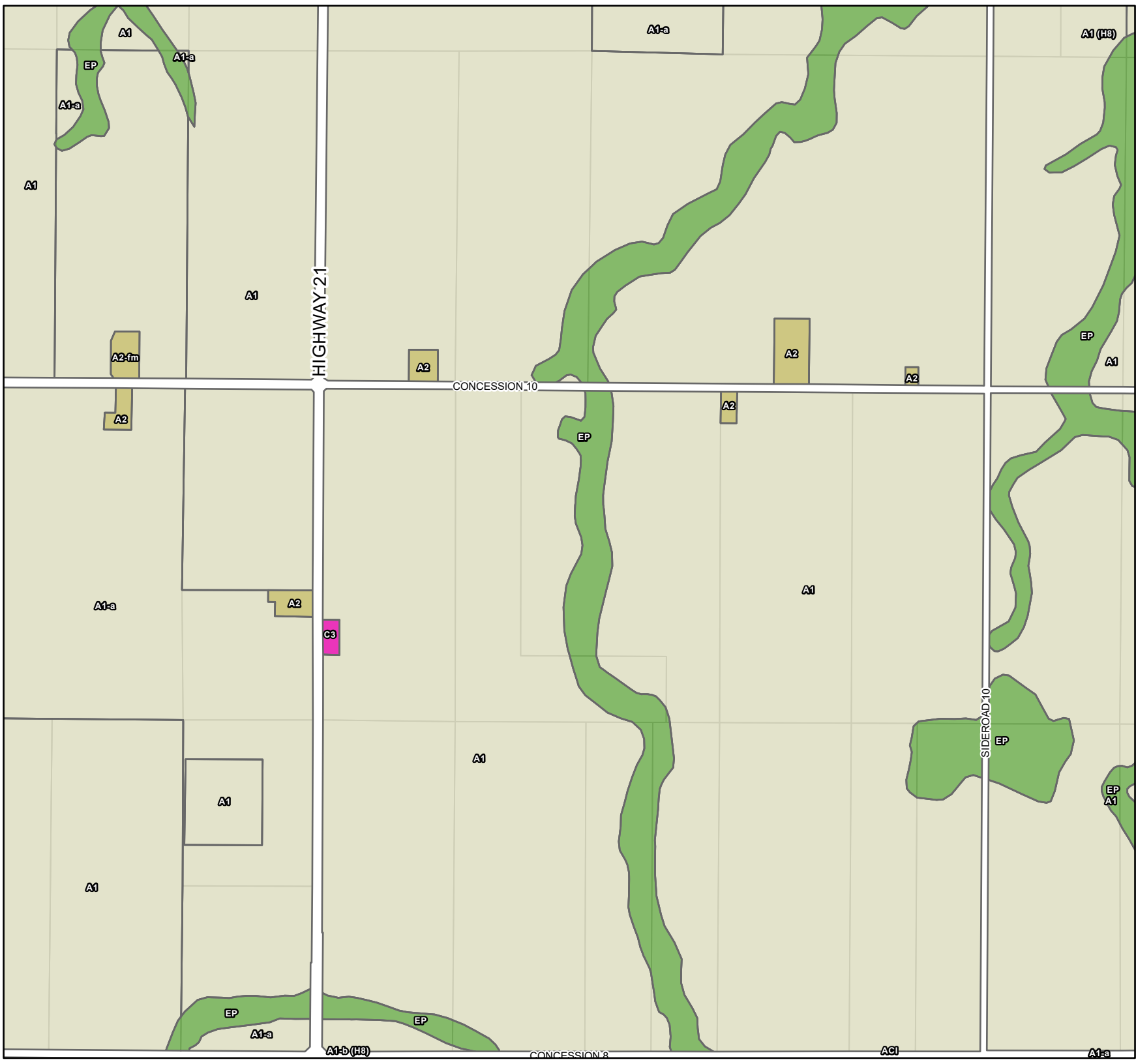


DRAFT October 2024



To be read in conjunction with Zoning By-law 2024-xx  
DO NOT USE FOR SURVEY OR NAVIGATION PURPOSES  
This map is for reference only and may not be accurate.  
Some data gathered by Bruce County, 20xx.  
Includes material which is copyright of the Queen's Printer for Ontario.






# Schedule 'A'

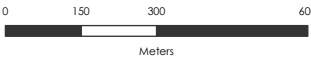
## Zoning Map 9

### LEGEND

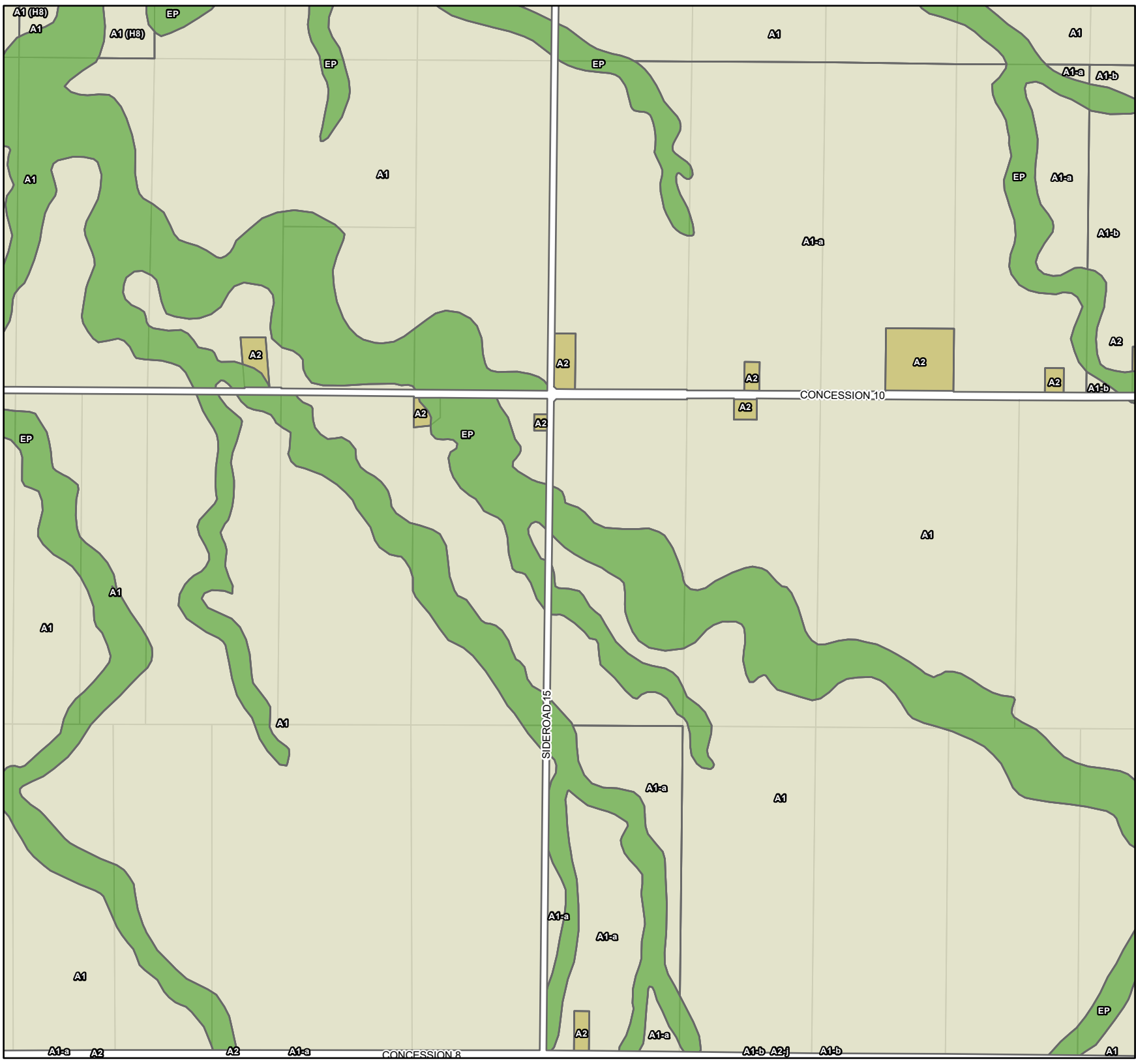
-  Municipal Boundary
-  Settlements
-  Property Parcels
- Road Allowances**
  -  Private Road Allowance
  -  Right-of-Way
  -  Road Allowance
  -  Unopened Road Allowance
- Proposed Zoning**
  -  A1 - General Agriculture
  -  A2 - Agriculture Small Holdings
  -  A3 - Agricultural Rural
  -  ACI - Agriculture Commercial / Industrial
  -  AP - Airport
  -  C1 - General Commercial
  -  C2 - Highway Service Commercial
  -  C3 - Hamlet Highway Commercial
  -  C4 - Local Commercial
  -  C5 - Resort Commercial
  -  C6 - Business Park
  -  C7 - Travel Trailer and Campground
  -  C8 - Mixed Use
  -  ECI, EC12 - Energy Centre Industrial
  -  EP, EP-1 - Environmental Protection
  -  I - Institutional
  -  M1 - General Industrial
  -  M2 - Extractive Industrial
  -  OS - Open Space
  -  PD - Planned Development
  -  R1 - Residential One
  -  R2 - Residential Two
  -  R3 - Residential Three
  -  R4 - Residential Four
  -  R5 - Residential Five
  -  WD - Waste Disposal



DRAFT October 2024




































To be read in conjunction with Zoning By-law 2024-xx  
DO NOT USE FOR SURVEY OR NAVIGATION PURPOSES  
This map is for reference only and may not be accurate.  
Some data gathered by Bruce County, 20xx.  
Includes material which is copyright of the Queen's Printer for Ontario.



# Schedule 'A'

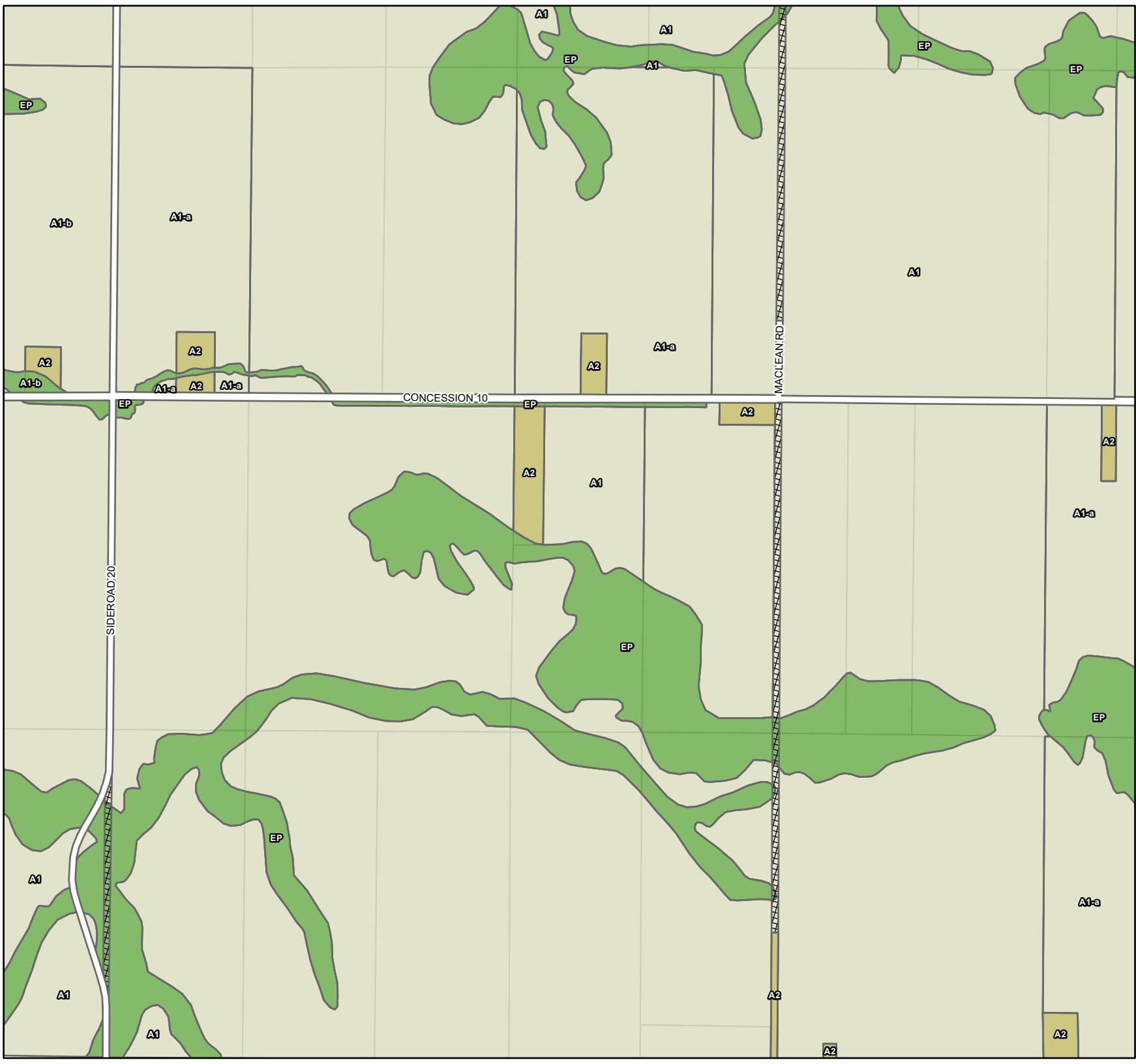
## Zoning Map 10

- LEGEND**
-  Municipal Boundary
  -  Settlements
  -  Property Parcels
  - Road Allowances**
  -  Private Road Allowance
  -  Right-of-Way
  -  Road Allowance
  -  Unopened Road Allowance
  - Proposed Zoning**
  -  A1 - General Agriculture
  -  A2 - Agriculture Small Holdings
  -  A3 - Agricultural Rural
  -  AC1 - Agriculture Commercial / Industrial
  -  AP - Airport
  -  C1 - General Commercial
  -  C2 - Highway Service Commercial
  -  C3 - Hamlet Highway Commercial
  -  C4 - Local Commercial
  -  C5 - Resort Commercial
  -  C6 - Business Park
  -  C7 - Travel Trailer and Campground
  -  C8 - Mixed Use
  -  EC1, EC12 - Energy Centre Industrial
  -  EP, EP-1 - Environmental Protection
  -  I - Institutional
  -  M1 - General Industrial
  -  M2 - Extractive Industrial
  -  OS - Open Space
  -  PD - Planned Development
  -  R1 - Residential One
  -  R2 - Residential Two
  -  R3 - Residential Three
  -  R4 - Residential Four
  -  R5 - Residential Five
  -  WD - Waste Disposal



**Schedule 'A'**

**Zoning Map 11**

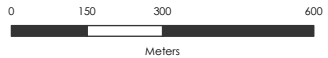


**LEGEND**

-  Municipal Boundary
-  Settlements
-  Property Parcels
- Road Allowances**
-  Private Road Allowance
-  Right-of-Way
-  Road Allowance
-  Unopened Road Allowance
- Proposed Zoning**
-  A1 - General Agriculture
-  A2 - Agriculture Small Holdings
-  A3 - Agricultural Rural
-  ACI - Agriculture Commercial / Industrial
-  AP - Airport
-  C1 - General Commercial
-  C2 - Highway Service Commercial
-  C3 - Hamlet Highway Commercial
-  C4 - Local Commercial
-  C5 - Resort Commercial
-  C6 - Business Park
-  C7 - Travel Trailer and Campground
-  C8 - Mixed Use
-  ECI, EC12 - Energy Centre Industrial
-  EP, EP-1 - Environmental Protection
-  I - Institutional
-  M1 - General Industrial
-  M2 - Extractive Industrial
-  OS - Open Space
-  PD - Planned Development
-  R1 - Residential One
-  R2 - Residential Two
-  R3 - Residential Three
-  R4 - Residential Four
-  R5 - Residential Five
-  WD - Waste Disposal



DRAFT October 2024







To be read in conjunction with Zoning By-law 2024-xx  
DO NOT USE FOR SURVEY OR NAVIGATION PURPOSES  
This map is for reference only and may not be accurate.  
Some data gathered by Bruce County, 20xx.  
Includes material which is copyright of the Queen's Printer for Ontario.

# Schedule 'A'

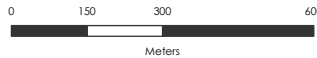
## Zoning Map 12

### LEGEND

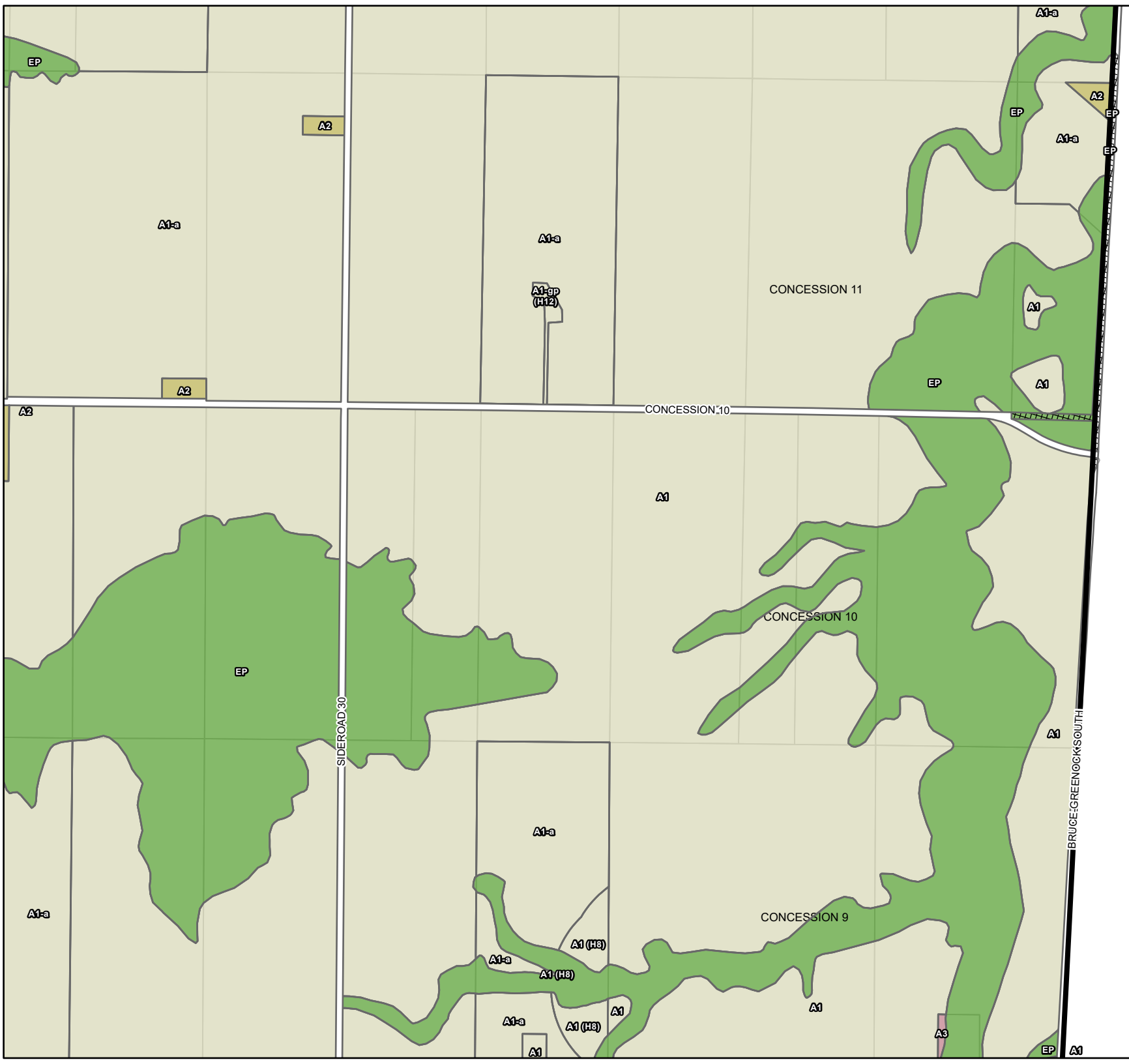
-  Municipal Boundary
-  Settlements
-  Property Parcels
- Road Allowances**
  -  Private Road Allowance
  -  Right-of-Way
  -  Road Allowance
  -  Unopened Road Allowance
- Proposed Zoning**
  - A1 - General Agriculture
  - A2 - Agriculture Small Holdings
  - A3 - Agricultural Rural
  - ACI - Agriculture Commercial / Industrial
  - AP - Airport
  - C1 - General Commercial
  - C2 - Highway Service Commercial
  - C3 - Hamlet Highway Commercial
  - C4 - Local Commercial
  - C5 - Resort Commercial
  - C6 - Business Park
  - C7 - Travel Trailer and Campground
  - C8 - Mixed Use
  - ECI, EC12 - Energy Centre Industrial
  - EP, EP-1 - Environmental Protection
  - I - Institutional
  - M1 - General Industrial
  - M2 - Extractive Industrial
  - OS - Open Space
  - PD - Planned Development
  - R1 - Residential One
  - R2 - Residential Two
  - R3 - Residential Three
  - R4 - Residential Four
  - R5 - Residential Five
  - WD - Waste Disposal



DRAFT October 2024

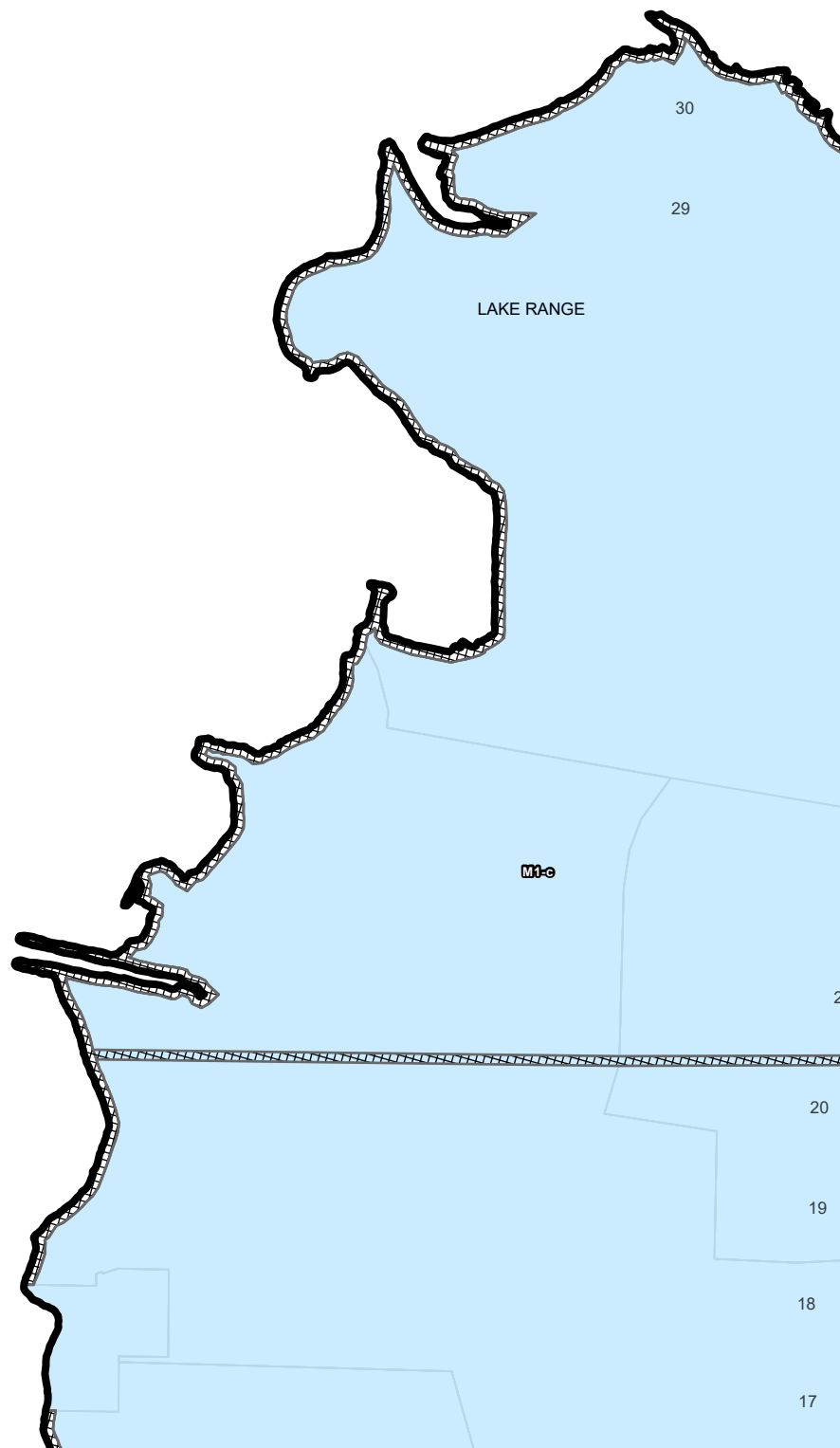


To be read in conjunction with Zoning By-law 2024-xx  
DO NOT USE FOR SURVEY OR NAVIGATION PURPOSES  
This map is for reference only and may not be accurate.  
Some data gathered by Bruce County, 20xx.  
Includes material which is copyright of the Queen's Printer for Ontario.



# Schedule 'A'

## Zoning Map 13

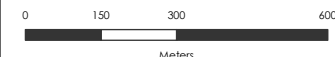


### LEGEND

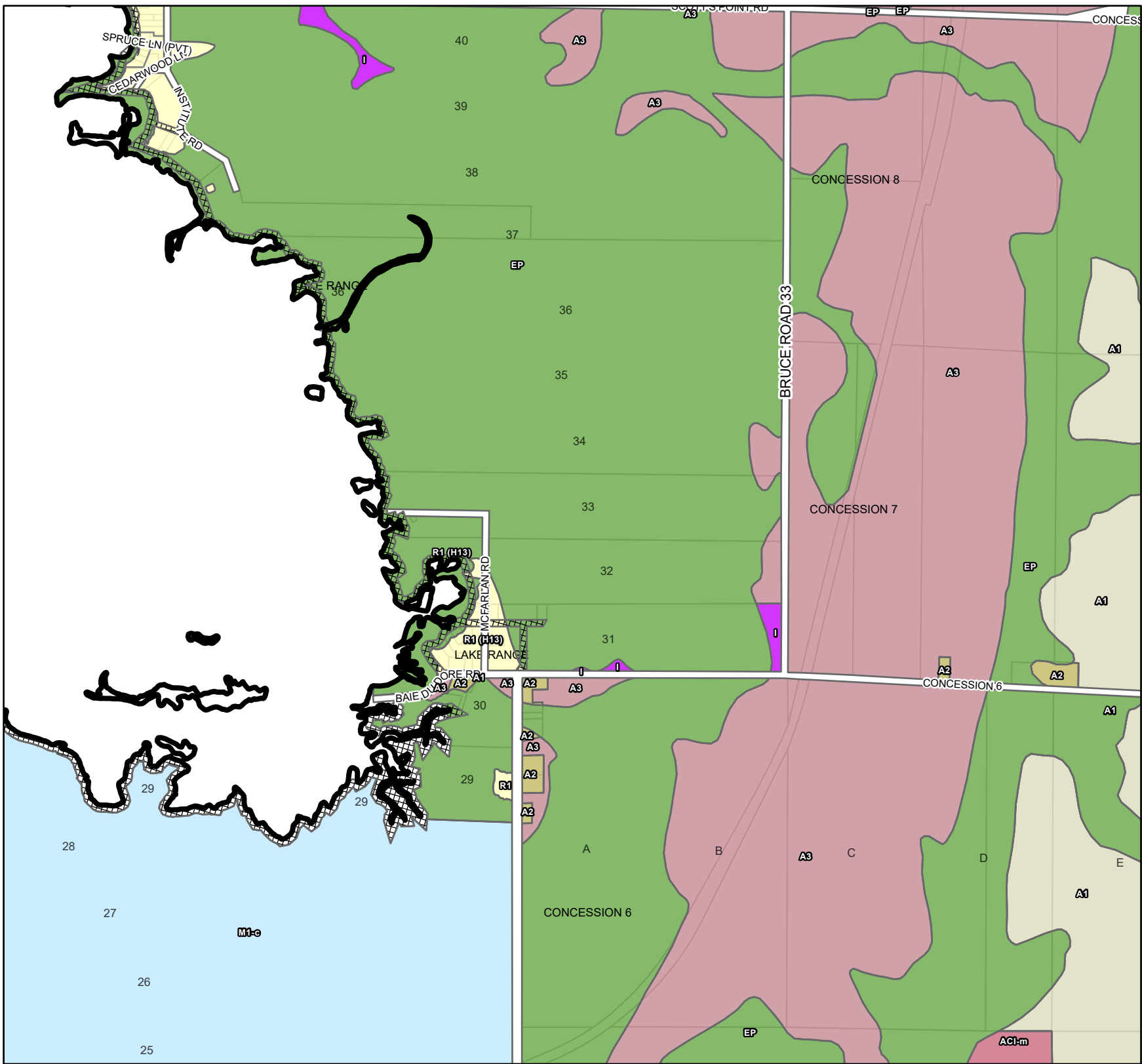
- Municipal Boundary
- Settlements
- Property Parcels
- Road Allowances**
  - Private Road Allowance
  - Right-of-Way
  - Road Allowance
  - Unopened Road Allowance
- Proposed Zoning**
  - A1 - General Agriculture
  - A2 - Agriculture Small Holdings
  - A3 - Agricultural Rural
  - ACI - Agriculture Commercial / Industrial
  - AP - Airport
  - C1 - General Commercial
  - C2 - Highway Service Commercial
  - C3 - Hamlet Highway Commercial
  - C4 - Local Commercial
  - C5 - Resort Commercial
  - C6 - Business Park
  - C7 - Travel Trailer and Campground
  - C8 - Mixed Use
  - ECI, EC12 - Energy Centre Industrial
  - EP, EP-1 - Environmental Protection
  - I - Institutional
  - M1 - General Industrial
  - M2 - Extractive Industrial
  - OS - Open Space
  - PD - Planned Development
  - R1 - Residential One
  - R2 - Residential Two
  - R3 - Residential Three
  - R4 - Residential Four
  - R5 - Residential Five
  - WD - Waste Disposal



DRAFT October 2024



To be read in conjunction with Zoning By-law 2024-xx  
DO NOT USE FOR SURVEY OR NAVIGATION PURPOSES  
This map is for reference only and may not be accurate.  
Some data gathered by Bruce County 20xx.  
Includes material which is copyright of the Queen's Printer for Ontario.





THE MUNICIPALITY OF  
KINCARDINE  
great energy. balanced life.

Zoning By-law 2024-XX

# Schedule 'A'

## Zoning Map 14

**LEGEND**

- Municipal Boundary
- Settlements
- Property Parcels
- Road Allowances**
  - Private Road Allowance
  - Right-of-Way
  - Road Allowance
  - Unopened Road Allowance
- Proposed Zoning**
  - A1 - General Agriculture
  - A2 - Agriculture Small Holdings
  - A3 - Agricultural Rural
  - ACI - Agriculture Commercial / Industrial
  - AP - Airport
  - C1 - General Commercial
  - C2 - Highway Service Commercial
  - C3 - Hamlet Highway Commercial
  - C4 - Local Commercial
  - C5 - Resort Commercial
  - C6 - Business Park
  - C7 - Travel Trailer and Campground
  - C8 - Mixed Use
  - ECI, ECI2 - Energy Centre Industrial
  - EP, EP-1 - Environmental Protection
  - I - Institutional
  - M1 - General Industrial
  - M2 - Extractive Industrial
  - OS - Open Space
  - PD - Planned Development
  - R1 - Residential One
  - R2 - Residential Two
  - R3 - Residential Three
  - R4 - Residential Four
  - R5 - Residential Five
  - WD - Waste Disposal

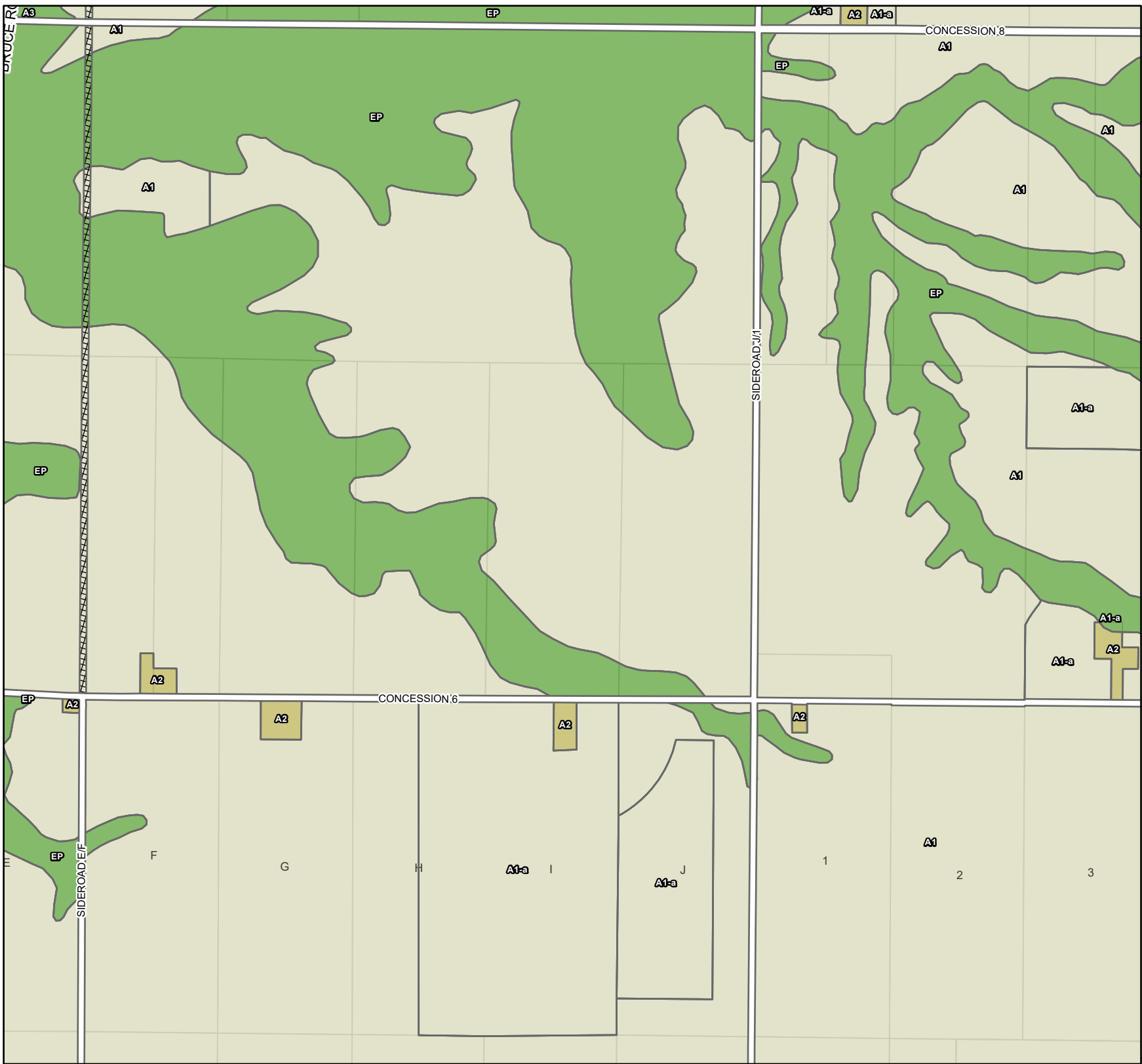


DRAFT October 2024



0 150 300 600  
Meters

To be read in conjunction with Zoning By-law 2024-xx  
DO NOT USE FOR SURVEY OR NAVIGATION PURPOSES  
This map is for reference only and may not be accurate.  
Some data gathered by Bruce County, 20xx.  
Includes material which is copyright of the Queen's Printer for Ontario.



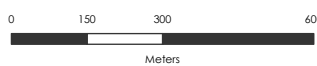
Zoning By-law 2024-XX

# Schedule 'A'

## Zoning Map 15

- LEGEND**
- Municipal Boundary
  - Settlements
  - Property Parcels
  - Road Allowances**
    - Private Road Allowance
    - Right-of-Way
    - Road Allowance
    - Unopened Road Allowance
  - Proposed Zoning**
    - A1 - General Agriculture
    - A2 - Agriculture Small Holdings
    - A3 - Agricultural Rural
    - ACI - Agriculture Commercial / Industrial
    - AP - Airport
    - C1 - General Commercial
    - C2 - Highway Service Commercial
    - C3 - Hamlet Highway Commercial
    - C4 - Local Commercial
    - C5 - Resort Commercial
    - C6 - Business Park
    - C7 - Travel Trailer and Campground
    - C8 - Mixed Use
    - ECI, EC12 - Energy Centre Industrial
    - EP, EP-1 - Environmental Protection
    - I - Institutional
    - M1 - General Industrial
    - M2 - Extractive Industrial
    - OS - Open Space
    - PD - Planned Development
    - R1 - Residential One
    - R2 - Residential Two
    - R3 - Residential Three
    - R4 - Residential Four
    - R5 - Residential Five
    - WD - Waste Disposal

DRAFT October 2024



To be read in conjunction with Zoning By-law 2024-xx  
DO NOT USE FOR SURVEY OR NAVIGATION PURPOSES  
This map is for reference only and may not be accurate.  
Some data gathered by Bruce County, 20xx.  
Includes material which is copyright of the Queen's Printer for Ontario.

## Schedule 'A'

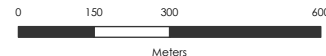
### Zoning Map 16

#### LEGEND

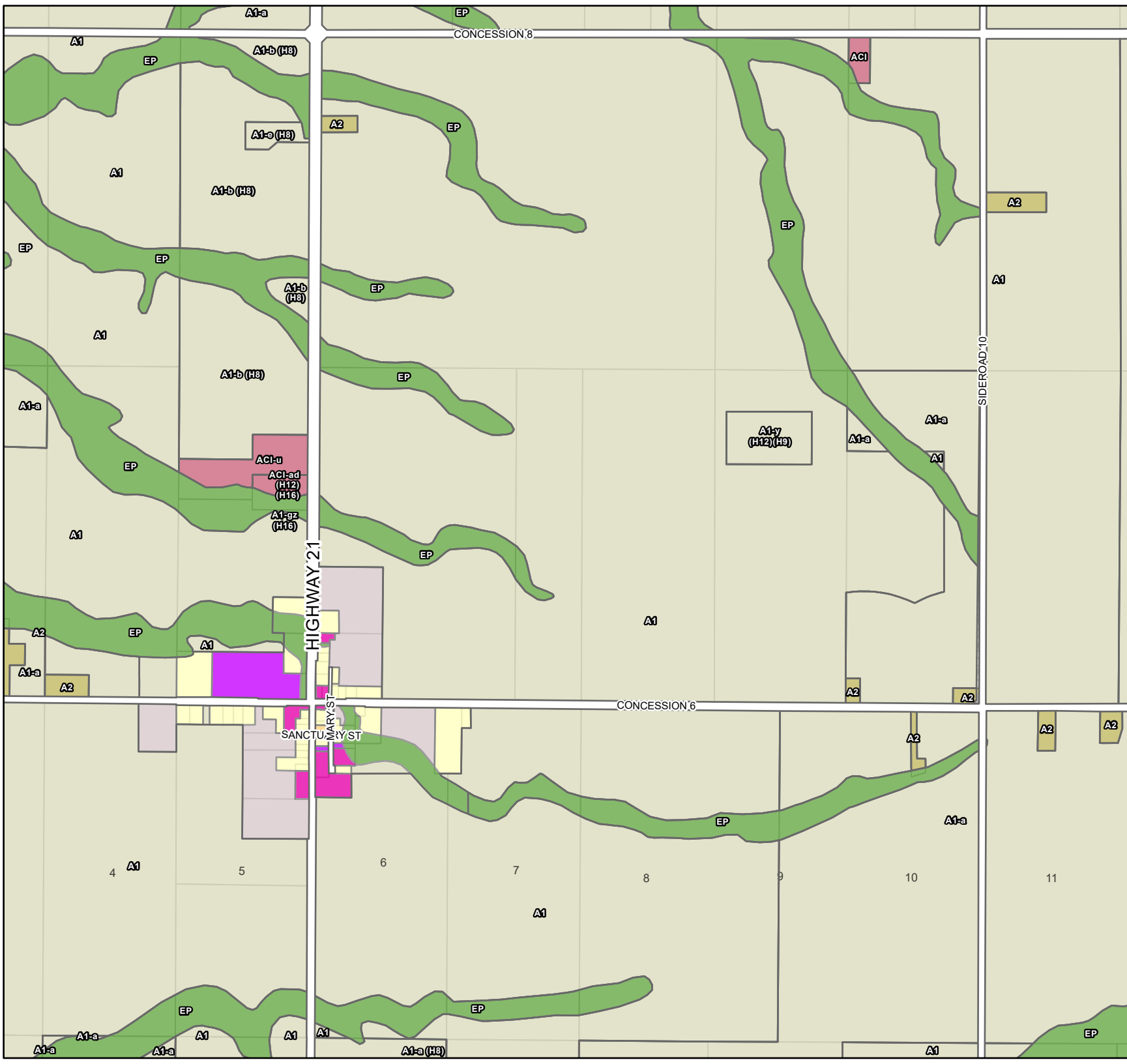
-  Municipal Boundary
-  Settlements
-  Property Parcels
- Road Allowances**
  -  Private Road Allowance
  -  Right-of-Way
  -  Road Allowance
  -  Unopened Road Allowance
- Proposed Zoning**
  - A1 - General Agriculture
  - A2 - Agriculture Small Holdings
  - A3 - Agricultural Rural
  - ACI - Agriculture Commercial / Industrial
  - AP - Airport
  - C1 - General Commercial
  - C2 - Highway Service Commercial
  - C3 - Hamlet Highway Commercial
  - C4 - Local Commercial
  - C5 - Resort Commercial
  - C6 - Business Park
  - C7 - Travel Trailer and Campground
  - C8 - Mixed Use
  - ECI, ECI2 - Energy Centre Industrial
  - EP, EP-1 - Environmental Protection
  - I - Institutional
  - M1 - General Industrial
  - M2 - Extractive Industrial
  - OS - Open Space
  - PD - Planned Development
  - R1 - Residential One
  - R2 - Residential Two
  - R3 - Residential Three
  - R4 - Residential Four
  - R5 - Residential Five
  - WD - Waste Disposal

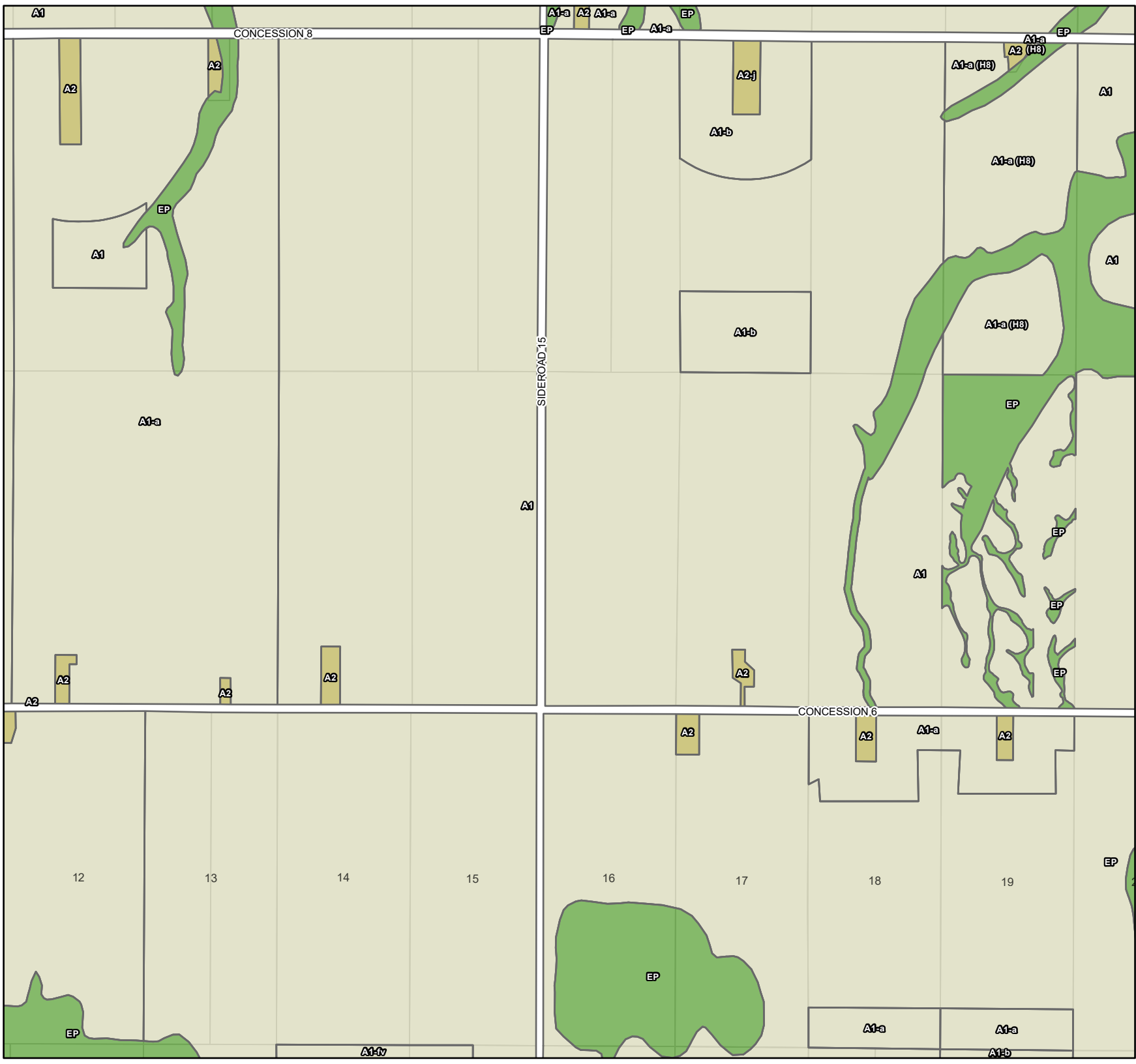


DRAFT October 2024



To be read in conjunction with Zoning By-law 2024-xx  
DO NOT USE FOR SURVEY OR NAVIGATION PURPOSES  
This map is for reference only and may not be accurate.  
Some data gathered by Bruce County, 20xx.  
Includes material which is copyright of the Queen's Printer for Ontario.







THE MUNICIPALITY OF  
great energy.  balanced life.


**KINCARDINE**


Zoning By-law 2024-XX


# Schedule 'A'

## Zoning Map 17


**LEGEND**


 Municipal Boundary


 Settlements

 Property Parcels

**Road Allowances**

 Private Road Allowance

 Right-of-Way

 Road Allowance

 Unopened Road Allowance

**Proposed Zoning**

A1 - General Agriculture

A2 - Agriculture Small Holdings

A3 - Agricultural Rural

ACI - Agriculture Commercial / Industrial

AP - Airport

C1 - General Commercial

C2 - Highway Service Commercial

C3 - Hamlet Highway Commercial

C4 - Local Commercial

C5 - Resort Commercial

C6 - Business Park

C7 - Travel Trailer and Campground

C8 - Mixed Use

ECI, EC12 - Energy Centre Industrial

EP, EP-1 - Environmental Protection

I - Institutional

M1 - General Industrial

M2 - Extractive Industrial

OS - Open Space

PD - Planned Development

R1 - Residential One


R2 - Residential Two

R3 - Residential Three

R4 - Residential Four

R5 - Residential Five

WD - Waste Disposal



DRAFT October 2024

0 150 300 600

Meters

To be read in conjunction with Zoning By-law 2024-xx  
DO NOT USE FOR SURVEY OR NAVIGATION PURPOSES  
This map is for reference only and may not be accurate.  
Some data gathered by Bruce County 20xx.  
Includes material which is copyright of the Queen's Printer for Ontario.



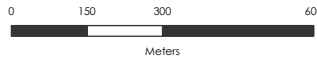
**Schedule 'A'**

**Zoning Map 18**

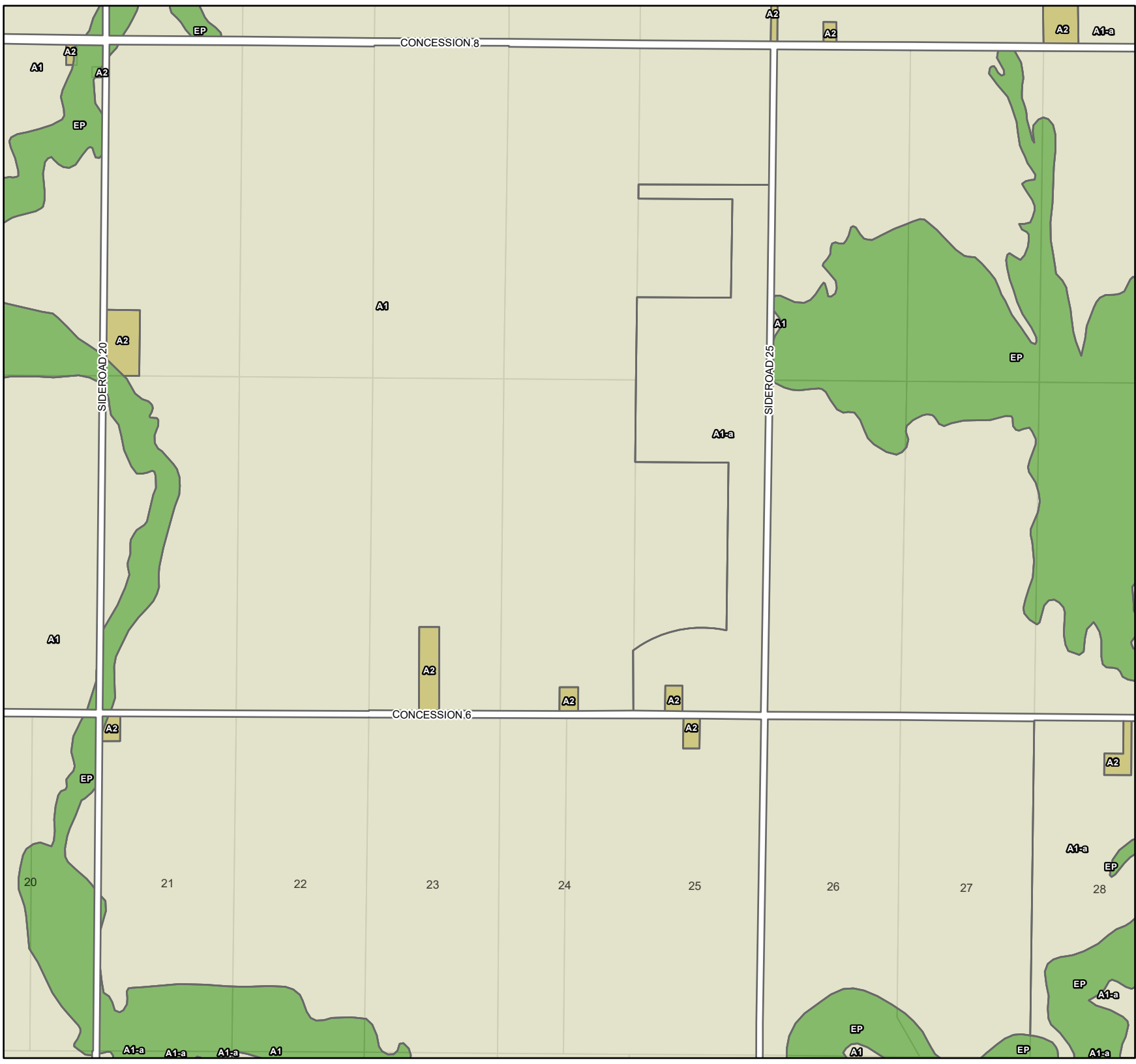
**LEGEND**

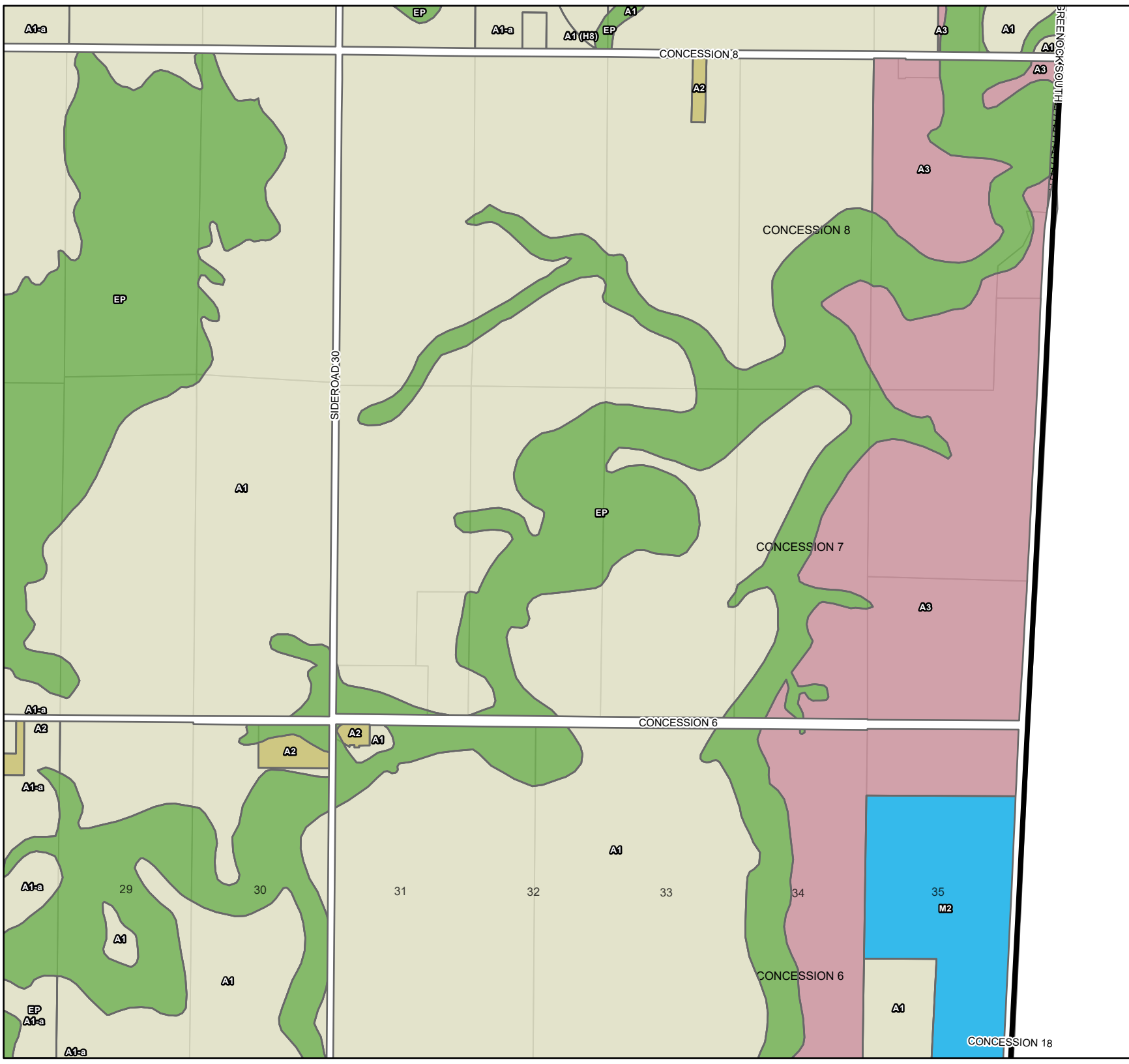
-  Municipal Boundary
-  Settlements
-  Property Parcels
- Road Allowances**
  -  Private Road Allowance
  -  Right-of-Way
  -  Road Allowance
  -  Unopened Road Allowance
- Proposed Zoning**
  - A1 - General Agriculture
  - A2 - Agriculture Small Holdings
  - A3 - Agricultural Rural
  - ACI - Agriculture Commercial / Industrial
  - AP - Airport
  - C1 - General Commercial
  - C2 - Highway Service Commercial
  - C3 - Hamlet Highway Commercial
  - C4 - Local Commercial
  - C5 - Resort Commercial
  - C6 - Business Park
  - C7 - Travel Trailer and Campground
  - C8 - Mixed Use
  - ECI, ECI2 - Energy Centre Industrial
  - EP, EP-1 - Environmental Protection
  - I - Institutional
  - M1 - General Industrial
  - M2 - Extractive Industrial
  - OS - Open Space
  - PD - Planned Development
  - R1 - Residential One
  - R2 - Residential Two
  - R3 - Residential Three
  - R4 - Residential Four
  - R5 - Residential Five
  - WD - Waste Disposal

 DRAFT October 2024



To be read in conjunction with Zoning By-law 2024-xx  
DO NOT USE FOR SURVEY OR NAVIGATION PURPOSES  
This map is for reference only and may not be accurate.  
Some data gathered by Bruce County, 20xx.  
Includes material which is copyright of the Queen's Printer for Ontario.





## Schedule 'A'

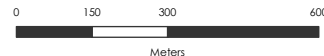
### Zoning Map 19

#### LEGEND

-  Municipal Boundary
-  Settlements
-  Property Parcels
- Road Allowances**
  -  Private Road Allowance
  -  Right-of-Way
  -  Road Allowance
  -  Unopened Road Allowance
- Proposed Zoning**
  - A1 - General Agriculture
  - A2 - Agriculture Small Holdings
  - A3 - Agricultural Rural
  - ACI - Agriculture Commercial / Industrial
  - AP - Airport
  - C1 - General Commercial
  - C2 - Highway Service Commercial
  - C3 - Hamlet Highway Commercial
  - C4 - Local Commercial
  - C5 - Resort Commercial
  - C6 - Business Park
  - C7 - Travel Trailer and Campground
  - C8 - Mixed Use
  - ECI, EC12 - Energy Centre Industrial
  - EP, EP-1 - Environmental Protection
  - I - Institutional
  - M1 - General Industrial
  - M2 - Extractive Industrial
  - OS - Open Space
  - PD - Planned Development
  - R1 - Residential One
  - R2 - Residential Two
  - R3 - Residential Three
  - R4 - Residential Four
  - R5 - Residential Five
  - WD - Waste Disposal



DRAFT October 2024




To be read in conjunction with Zoning By-law 2024-xx  
DO NOT USE FOR SURVEY OR NAVIGATION PURPOSES  
This map is for reference only and may not be accurate.  
Some data gathered by Bruce County, 20xx.  
Includes material which is copyright of the Queen's Printer for Ontario.


# Schedule 'A'

## Zoning Map 20


### LEGEND

 Municipal Boundary


 Settlements


 Property Parcels

### Road Allowances


 Private Road Allowance


 Right-of-Way

 Road Allowance


 Unopened Road Allowance


### Proposed Zoning


 A1 - General Agriculture


 A2 - Agriculture Small Holdings


 A3 - Agricultural Rural


 ACI - Agriculture Commercial / Industrial

 AP - Airport


 C1 - General Commercial


 C2 - Highway Service Commercial


 C3 - Hamlet Highway Commercial


 C4 - Local Commercial


 C5 - Resort Commercial


 C6 - Business Park


 C7 - Travel Trailer and Campground


 C8 - Mixed Use


 ECI, EC12 - Energy Centre Industrial


 EP, EP-1 - Environmental Protection

 I - Institutional


 M1 - General Industrial

 M2 - Extractive Industrial


 OS - Open Space


 PD - Planned Development


 R1 - Residential One

 R2 - Residential Two

 R3 - Residential Three

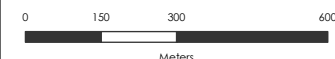
 R4 - Residential Four

 R5 - Residential Five

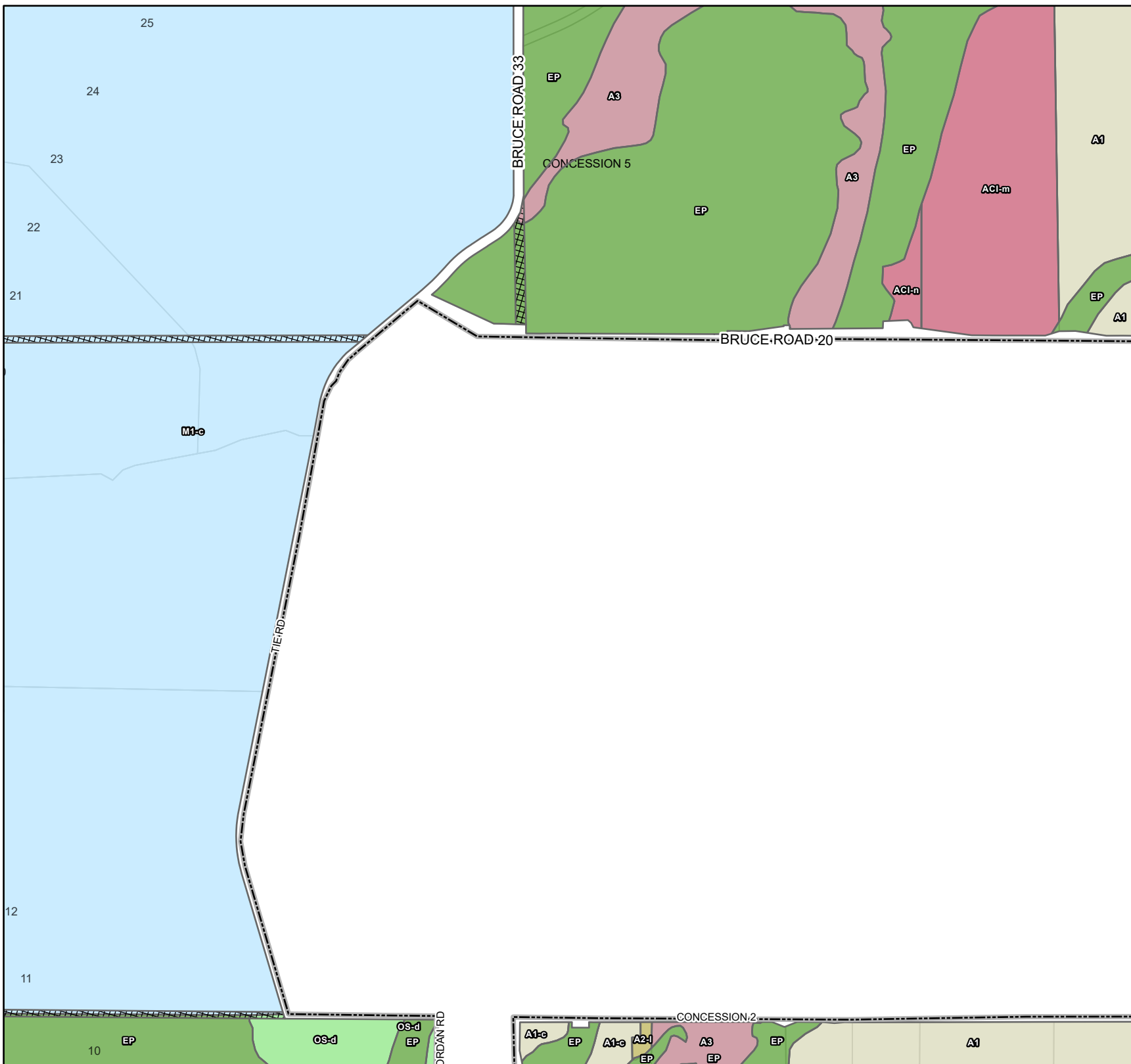
 WD - Waste Disposal



DRAFT October 2024





To be read in conjunction with Zoning By-law 2024-xx  
DO NOT USE FOR SURVEY OR NAVIGATION PURPOSES  
This map is for reference only and may not be accurate.  
Some data gathered by Bruce County 20xx.  
Includes material which is copyright of the Queen's Printer for Ontario.



# Schedule 'A'

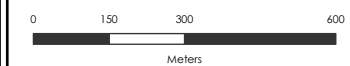
## Zoning Map 21

### LEGEND

-  Municipal Boundary
-  Settlements
-  Property Parcels
- Road Allowances**
-  Private Road Allowance
-  Right-of-Way
-  Road Allowance
-  Unopened Road Allowance
- Proposed Zoning**
-  A1 - General Agriculture
-  A2 - Agriculture Small Holdings
-  A3 - Agricultural Rural
-  ACI - Agriculture Commercial / Industrial
-  AP - Airport
-  C1 - General Commercial
-  C2 - Highway Service Commercial
-  C3 - Hamlet Highway Commercial
-  C4 - Local Commercial
-  C5 - Resort Commercial
-  C6 - Business Park
-  C7 - Travel Trailer and Campground
-  C8 - Mixed Use
-  ECI, EC2 - Energy Centre Industrial
-  EP, EP-1 - Environmental Protection
-  I - Institutional
-  M1 - General Industrial
-  M2 - Extractive Industrial
-  OS - Open Space
-  PD - Planned Development
-  R1 - Residential One
-  R2 - Residential Two
-  R3 - Residential Three
-  R4 - Residential Four
-  R5 - Residential Five
-  WD - Waste Disposal



DRAFT October 2024






To be read in conjunction with Zoning By-law 2024-xx  
DO NOT USE FOR SURVEY OR NAVIGATION PURPOSES  
This map is for reference only and may not be accurate.  
Some data gathered by Bruce County 20xx.  
Includes material which is copyright of the Queen's Printer for Ontario.





# Schedule 'A'

## Zoning Map 22




### LEGEND

-  Municipal Boundary
-  Settlements
-  Property Parcels

### Road Allowances

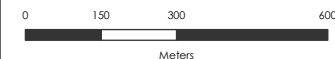
-  Private Road Allowance
-  Right-of-Way
-  Road Allowance
-  Unopened Road Allowance

### Proposed Zoning

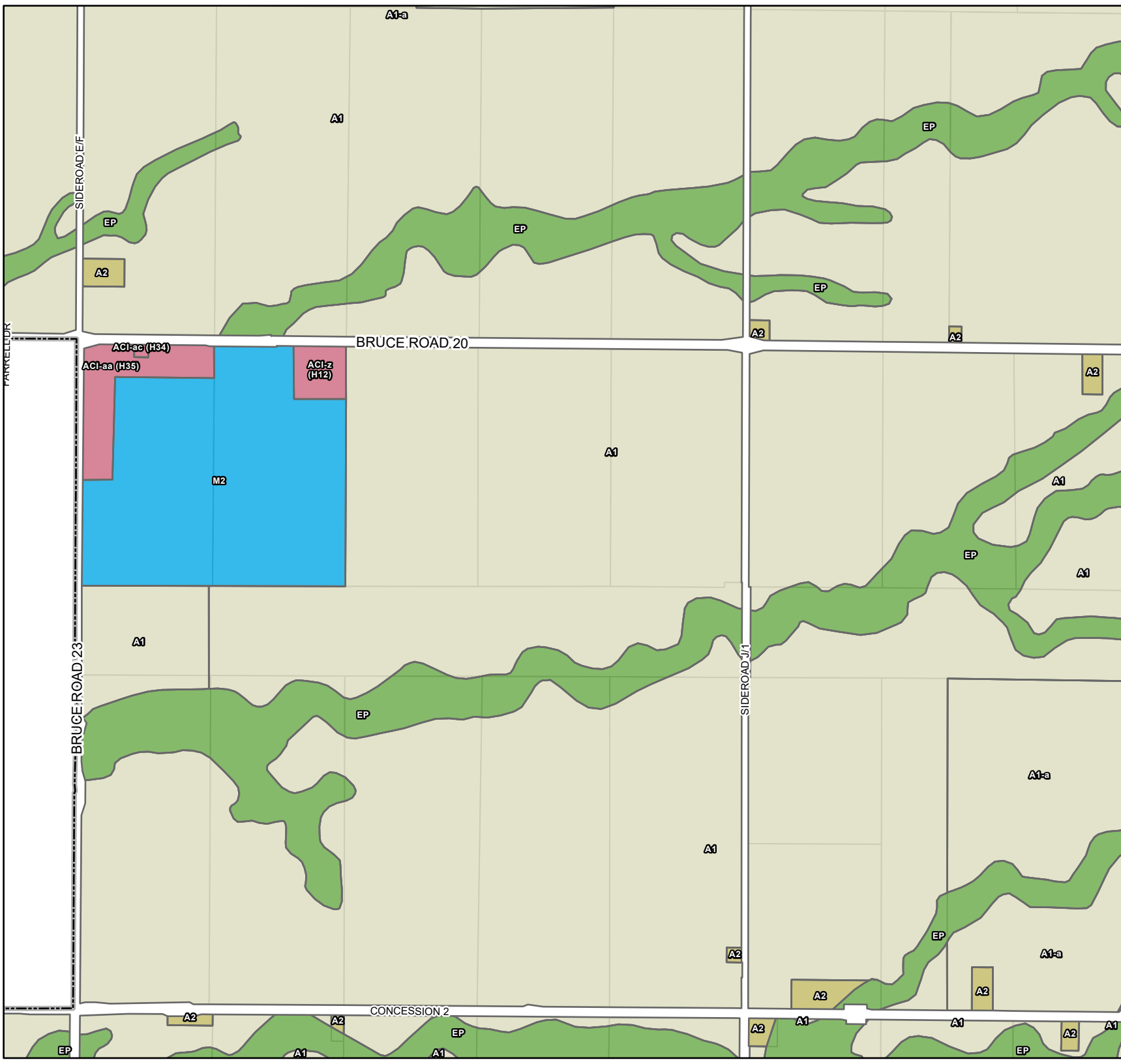
-  A1 - General Agriculture
-  A2 - Agriculture Small Holdings
-  A3 - Agricultural Rural
-  ACI - Agriculture Commercial / Industrial
-  AP - Airport
-  C1 - General Commercial
-  C2 - Highway Service Commercial
-  C3 - Hamlet Highway Commercial
-  C4 - Local Commercial
-  C5 - Resort Commercial
-  C6 - Business Park
-  C7 - Travel Trailer and Campground
-  C8 - Mixed Use
-  ECI, EC12 - Energy Centre Industrial
-  EP, EP-1 - Environmental Protection
-  I - Institutional
-  M1 - General Industrial
-  M2 - Extractive Industrial
-  OS - Open Space
-  PD - Planned Development
-  R1 - Residential One
-  R2 - Residential Two
-  R3 - Residential Three
-  R4 - Residential Four
-  R5 - Residential Five
-  WD - Waste Disposal



DRAFT October 2024



To be read in conjunction with Zoning By-law 2024-xx  
DO NOT USE FOR SURVEY OR NAVIGATION PURPOSES  
This map is for reference only and may not be accurate.  
Some data gathered by Bruce County, 20xx.  
Includes material which is copyright of the Queen's Printer for Ontario.



# Schedule 'A'

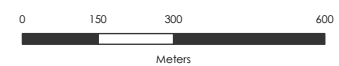
## Zoning Map 23

### LEGEND

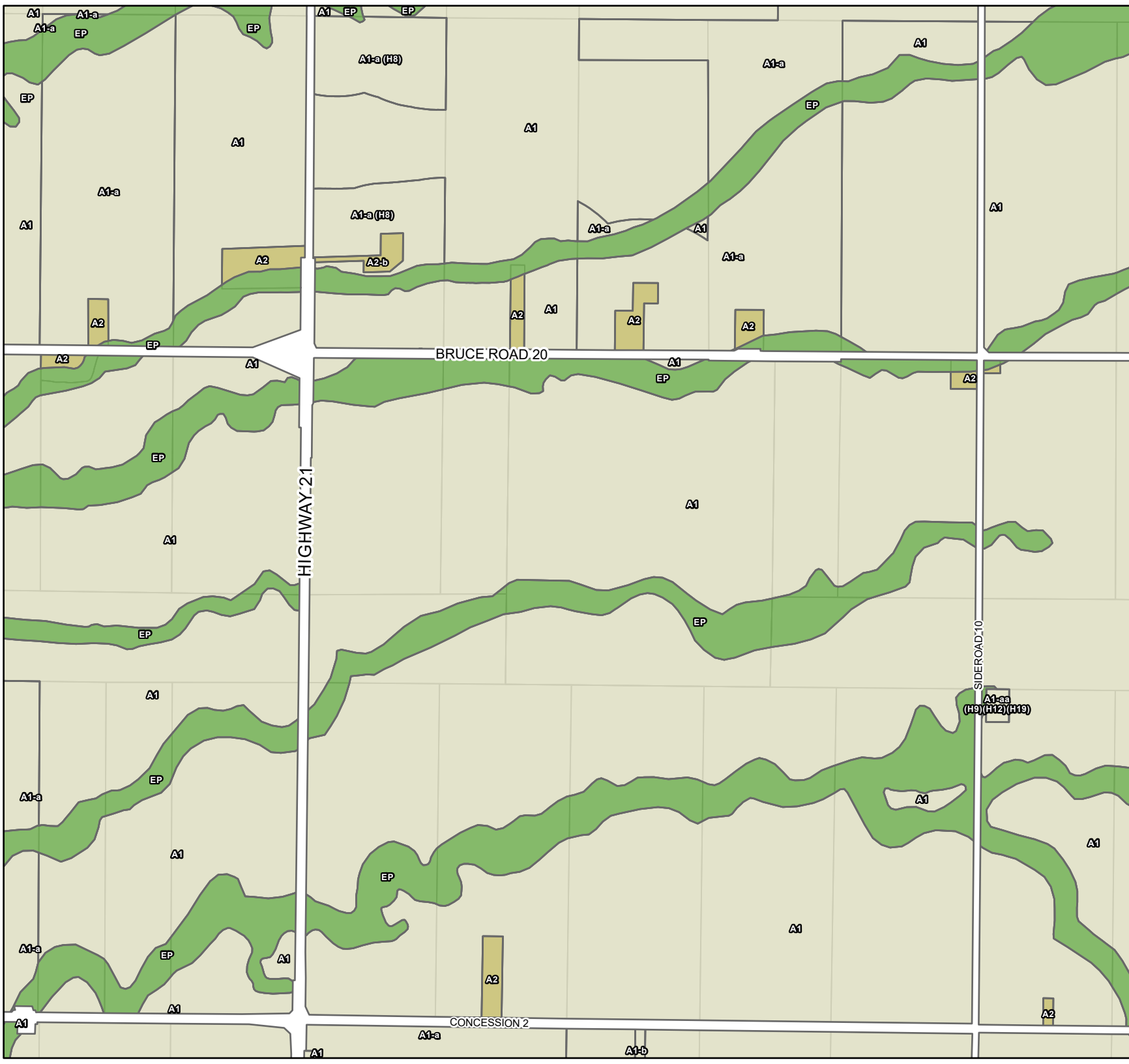
- Municipal Boundary
- Settlements
- Property Parcels
- Road Allowances
  - Private Road Allowance
  - Right-of-Way
  - Road Allowance
  - Unopened Road Allowance
- Proposed Zoning
  - A1 - General Agriculture
  - A2 - Agriculture Small Holdings
  - A3 - Agricultural Rural
  - ACI - Agriculture Commercial / Industrial
  - AP - Airport
  - C1 - General Commercial
  - C2 - Highway Service Commercial
  - C3 - Hamlet Highway Commercial
  - C4 - Local Commercial
  - C5 - Resort Commercial
  - C6 - Business Park
  - C7 - Travel Trailer and Campground
  - C8 - Mixed Use
  - ECI, EC12 - Energy Centre Industrial
  - EP, EP-1 - Environmental Protection
  - I - Institutional
  - M1 - General Industrial
  - M2 - Extractive Industrial
  - OS - Open Space
  - PD - Planned Development
  - R1 - Residential One
  - R2 - Residential Two
  - R3 - Residential Three
  - R4 - Residential Four
  - R5 - Residential Five
  - WD - Waste Disposal



DRAFT October 2024






To be read in conjunction with Zoning By-law 2024-xx  
DO NOT USE FOR SURVEY OR NAVIGATION PURPOSES  
This map is for reference only and may not be accurate.  
Some data gathered by Bruce County, 20xx.  
Includes material which is copyright of the Queen's Printer for Ontario.







**Schedule 'A'**  
Zoning Map 24

**LEGEND**

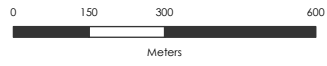
 Municipal Boundary  
 Settlements  
 Property Parcels

**Road Allowances**

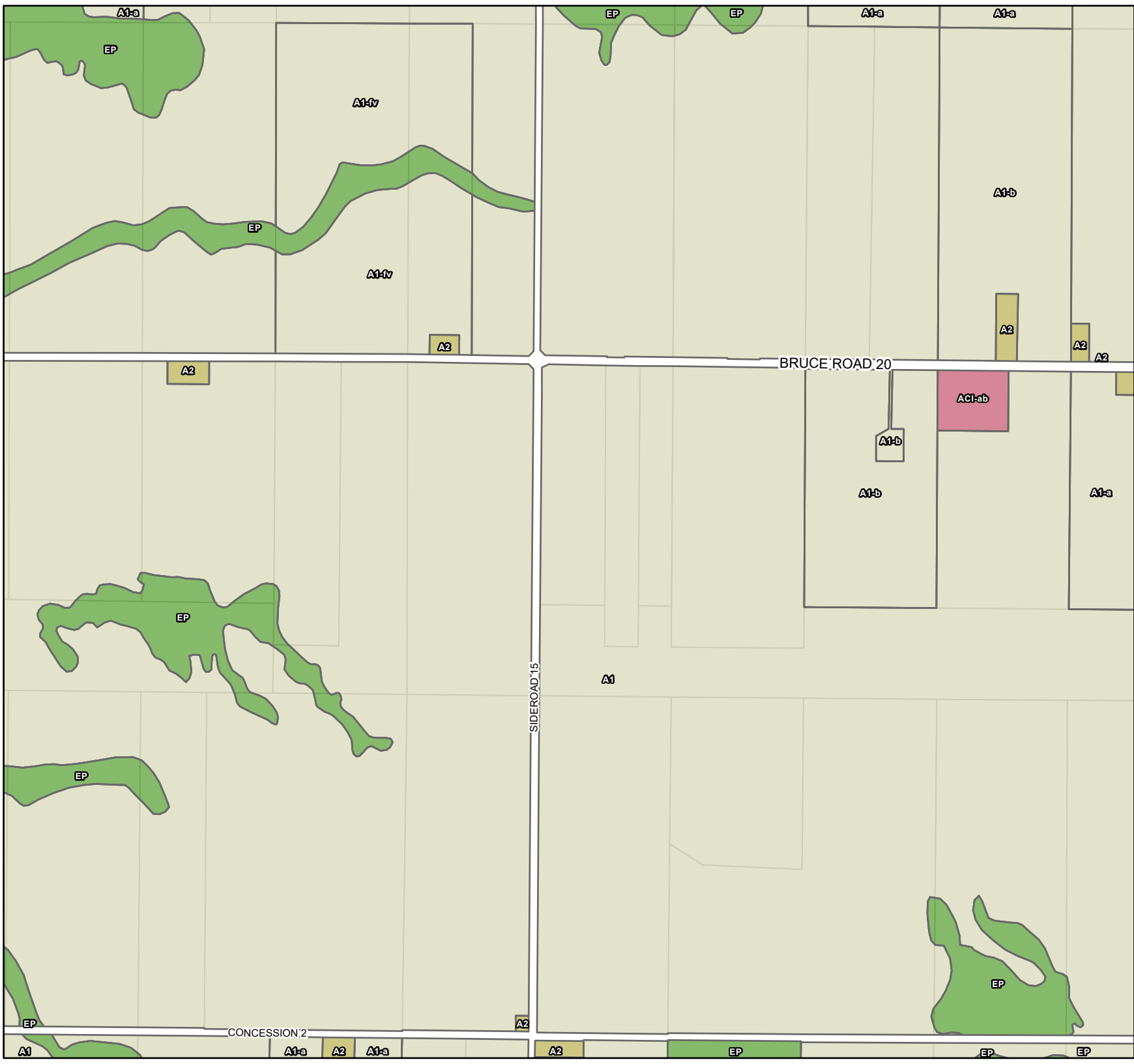
 Private Road Allowance  
 Right-of-Way  
 Road Allowance  
 Unopened Road Allowance

**Proposed Zoning**

A1 - General Agriculture  
A2 - Agriculture Small Holdings  
A3 - Agricultural Rural  
ACI - Agriculture Commercial / Industrial  
AP - Airport  
C1 - General Commercial  
C2 - Highway Service Commercial  
C3 - Hamlet Highway Commercial  
C4 - Local Commercial  
C5 - Resort Commercial  
C6 - Business Park  
C7 - Travel Trailer and Campground  
C8 - Mixed Use  
ECI, EC12 - Energy Centre Industrial  
EP, EP-1 - Environmental Protection  
I - Institutional  
M1 - General Industrial  
M2 - Extractive Industrial  
OS - Open Space  
PD - Planned Development  
R1 - Residential One  
R2 - Residential Two  
R3 - Residential Three  
R4 - Residential Four  
R5 - Residential Five  
WD - Waste Disposal



To be read in conjunction with Zoning By-law 2024-xx  
DO NOT USE FOR SURVEY OR NAVIGATION PURPOSES  
This map is for reference only and may not be accurate.  
Some data gathered by Bruce County, 20xx.  
Includes material which is copyright of the Queen's Printer for Ontario.

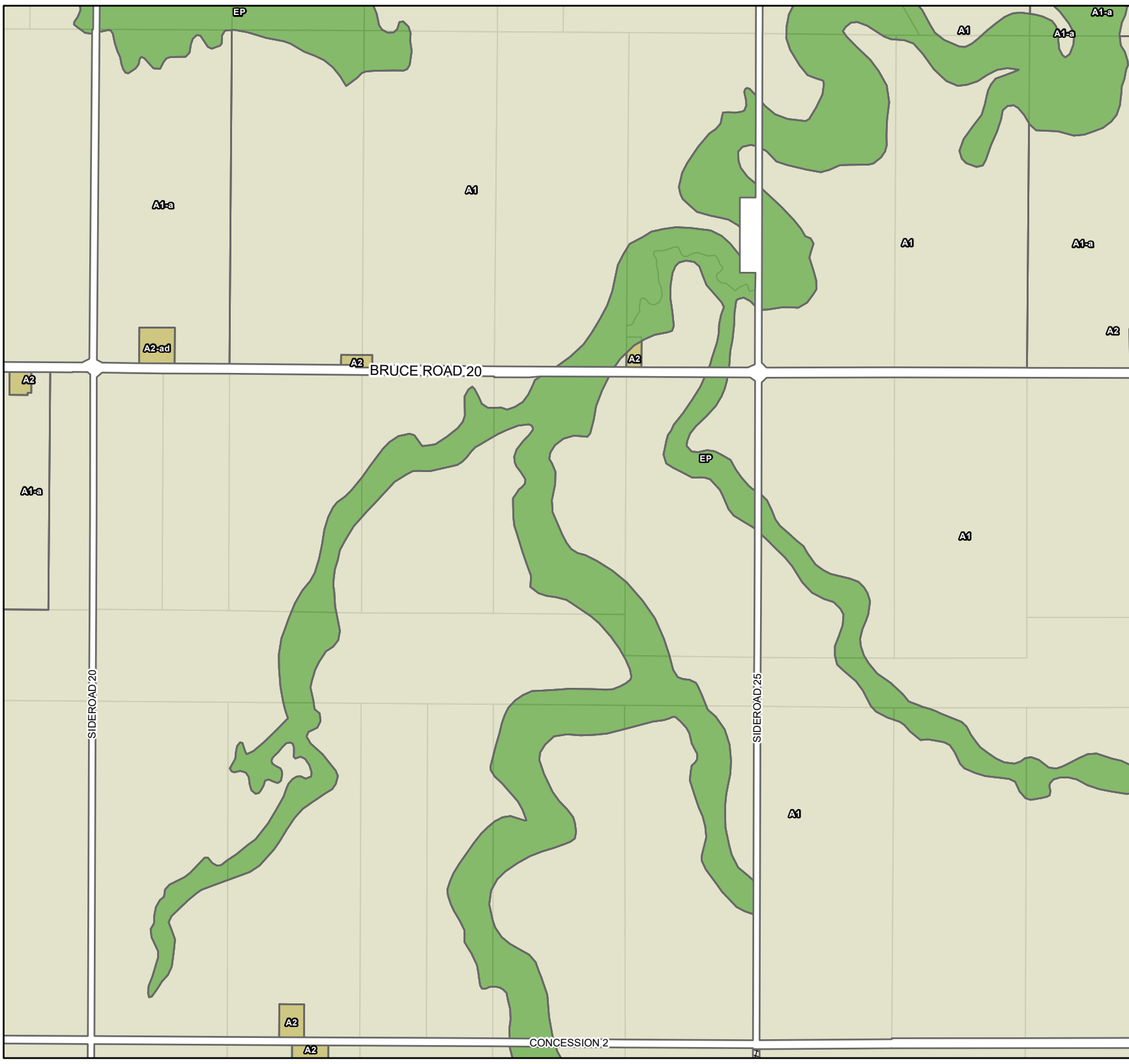


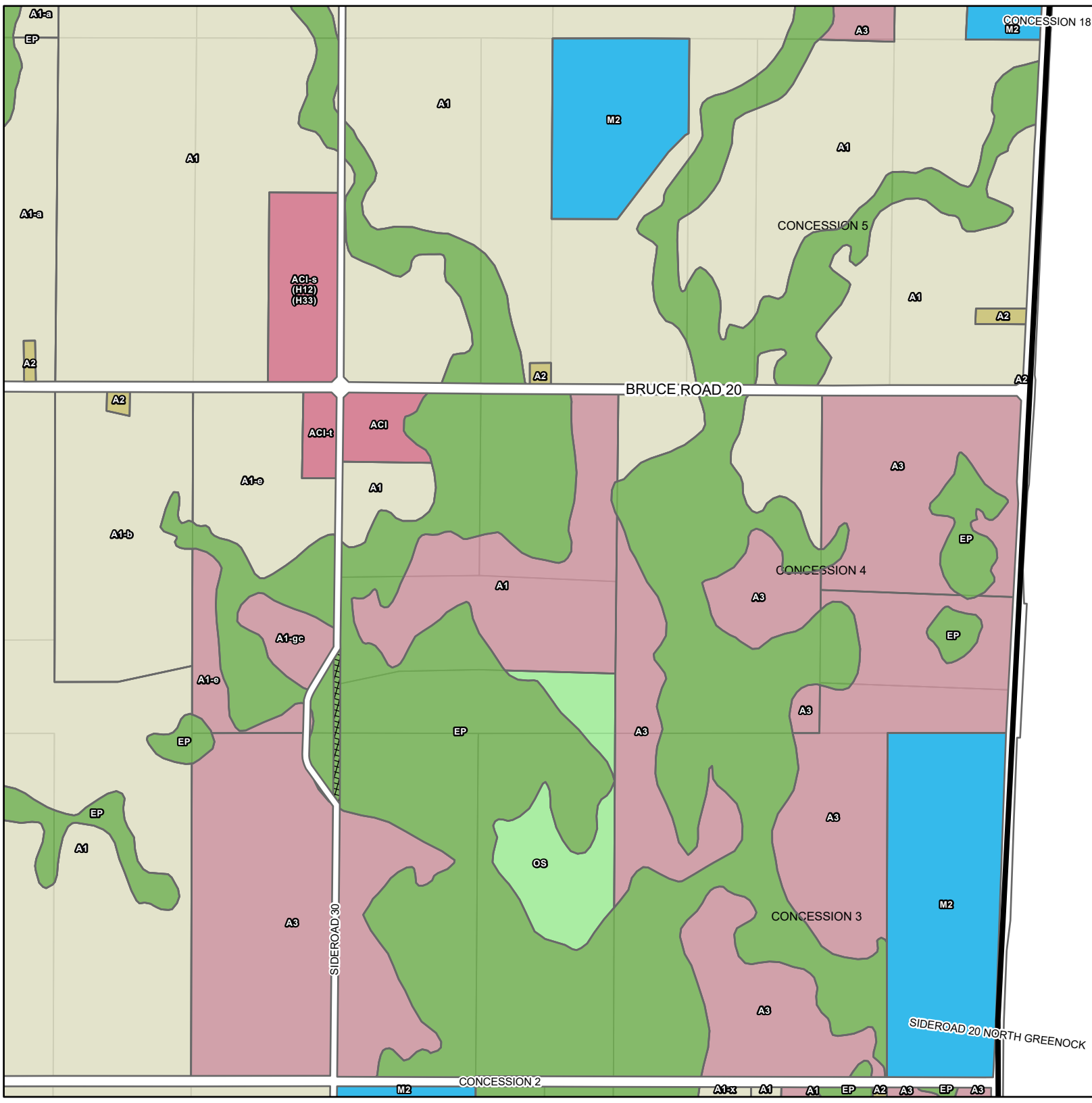


# Schedule 'A'

## Zoning Map 25

- LEGEND**
- Municipal Boundary
  - Settlements
  - Property Parcels
- Road Allowances**
- Private Road Allowance
  - Right-of-Way
  - Road Allowance
  - Unopened Road Allowance
- Proposed Zoning**
- A1 - General Agriculture
  - A2 - Agriculture Small Holdings
  - A3 - Agricultural Rural
  - ACI - Agriculture Commercial / Industrial
  - AP - Airport
  - C1 - General Commercial
  - C2 - Highway Service Commercial
  - C3 - Hamlet Highway Commercial
  - C4 - Local Commercial
  - C5 - Resort Commercial
  - C6 - Business Park
  - C7 - Travel Trailer and Campground
  - C8 - Mixed Use
  - ECI, ECI2 - Energy Centre Industrial
  - EP, EP-1 - Environmental Protection
  - I - Institutional
  - M1 - General Industrial
  - M2 - Extractive Industrial
  - OS - Open Space
  - PD - Planned Development
  - R1 - Residential One
  - R2 - Residential Two
  - R3 - Residential Three
  - R4 - Residential Four
  - R5 - Residential Five
  - WD - Waste Disposal








# Schedule 'A'

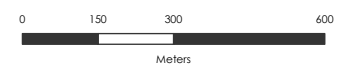
## Zoning Map 26

### LEGEND

-  Municipal Boundary
-  Settlements
-  Property Parcels
- Road Allowances**
  -  Private Road Allowance
  -  Right-of-Way
  -  Road Allowance
  -  Unopened Road Allowance
- Proposed Zoning**
  -  A1 - General Agriculture
  -  A2 - Agriculture Small Holdings
  -  A3 - Agricultural Rural
  -  ACI - Agriculture Commercial / Industrial
  -  AP - Airport
  -  C1 - General Commercial
  -  C2 - Highway Service Commercial
  -  C3 - Hamlet Highway Commercial
  -  C4 - Local Commercial
  -  C5 - Resort Commercial
  -  C6 - Business Park
  -  C7 - Travel Trailer and Campground
  -  C8 - Mixed Use
  -  ECI, EC12 - Energy Centre Industrial
  -  EP, EP-1 - Environmental Protection
  -  I - Institutional
  -  M1 - General Industrial
  -  M2 - Extractive Industrial
  -  OS - Open Space
  -  PD - Planned Development
  -  R1 - Residential One
  -  R2 - Residential Two
  -  R3 - Residential Three
  -  R4 - Residential Four
  -  R5 - Residential Five
  -  WD - Waste Disposal





DRAFT October 2024

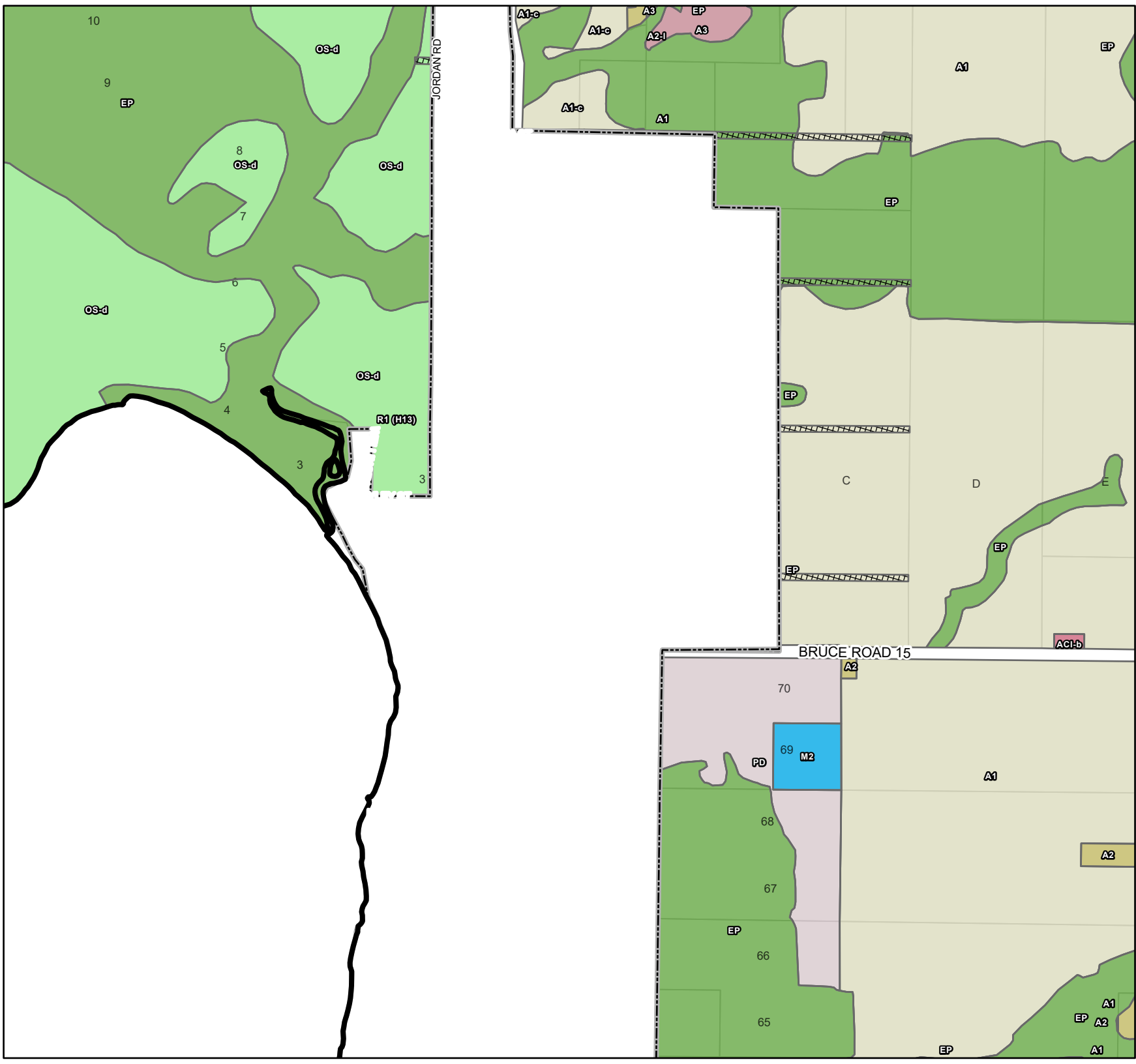


To be read in conjunction with Zoning By-law 2024-xx  
DO NOT USE FOR SURVEY OR NAVIGATION PURPOSES  
This map is for reference only and may not be accurate.  
Some data gathered by Bruce County 20xx.  
Includes material which is copyright of the Queen's Printer for Ontario.

# Schedule 'A'

## Zoning Map 27

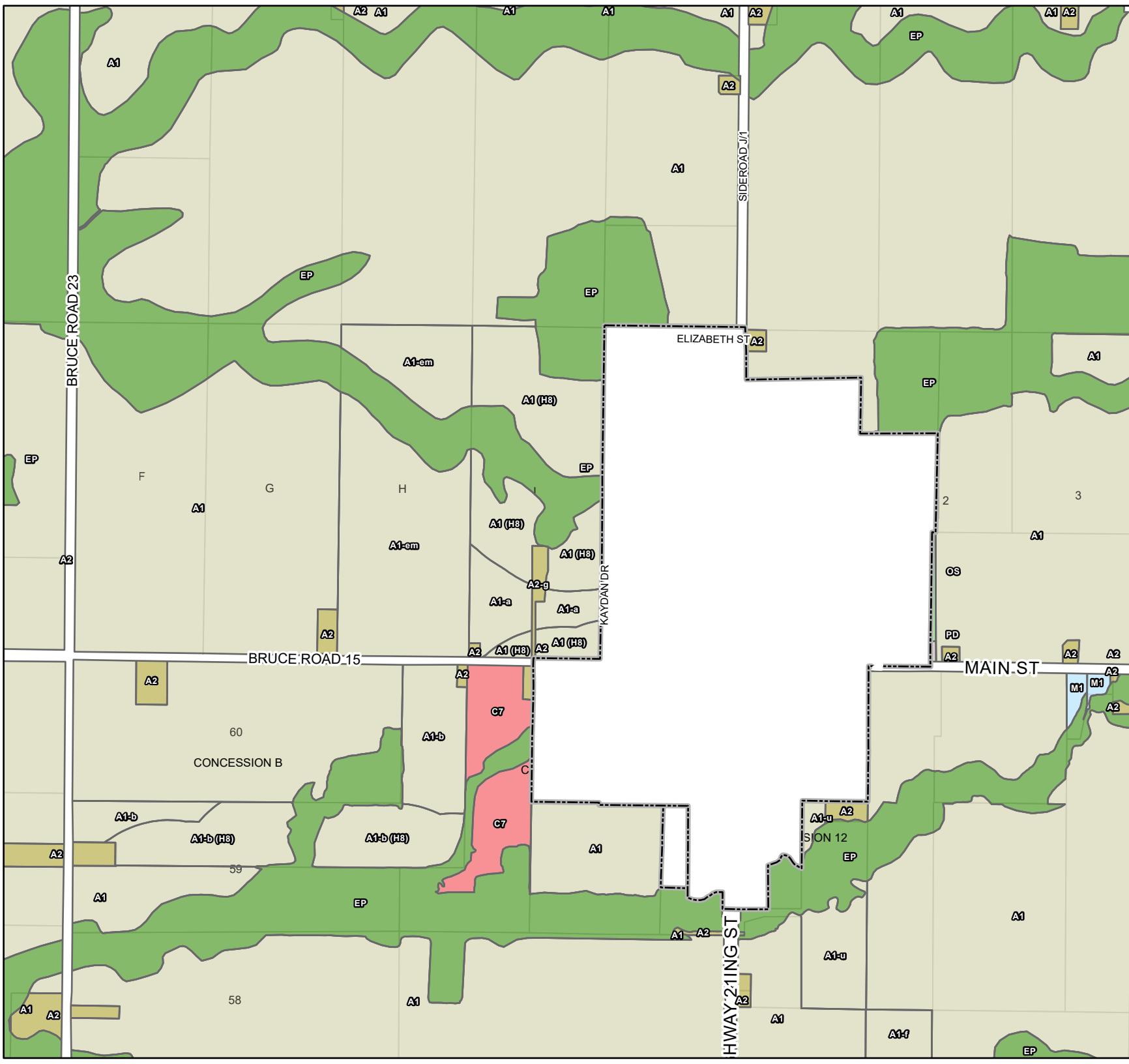
- LEGEND**
-  Municipal Boundary
  -  Settlements
  -  Property Parcels
  - Road Allowances**
  -  Private Road Allowance
  -  Right-of-Way
  -  Road Allowance
  -  Unopened Road Allowance
  - Proposed Zoning**
  -  A1 - General Agriculture
  -  A2 - Agriculture Small Holdings
  -  A3 - Agricultural Rural
  -  ACI - Agriculture Commercial / Industrial
  -  AP - Airport
  -  C1 - General Commercial
  -  C2 - Highway Service Commercial
  -  C3 - Hamlet Highway Commercial
  -  C4 - Local Commercial
  -  C5 - Resort Commercial
  -  C6 - Business Park
  -  C7 - Travel Trailer and Campground
  -  C8 - Mixed Use
  -  ECI, EC12 - Energy Centre Industrial
  -  EP, EP-1 - Environmental Protection
  -  I - Institutional
  -  M1 - General Industrial
  -  M2 - Extractive Industrial
  -  OS - Open Space
  -  PD - Planned Development
  -  R1 - Residential One
  -  R2 - Residential Two
  -  R3 - Residential Three
  -  R4 - Residential Four
  -  R5 - Residential Five
  -  WD - Waste Disposal



# Schedule 'A'

## Zoning Map 28

- LEGEND**
- Municipal Boundary
  - Settlements
  - Property Parcels
  - Road Allowances**
    - Private Road Allowance
    - Right-of-Way
    - Road Allowance
    - Unopened Road Allowance
  - Proposed Zoning**
    - A1 - General Agriculture
    - A2 - Agriculture Small Holdings
    - A3 - Agricultural Rural
    - ACI - Agriculture Commercial / Industrial
    - AP - Airport
    - C1 - General Commercial
    - C2 - Highway Service Commercial
    - C3 - Hamlet Highway Commercial
    - C4 - Local Commercial
    - C5 - Resort Commercial
    - C6 - Business Park
    - C7 - Travel Trailer and Campground
    - C8 - Mixed Use
    - ECI, EC12 - Energy Centre Industrial
    - EP, EP-1 - Environmental Protection
    - I - Institutional
    - M1 - General Industrial
    - M2 - Extractive Industrial
    - OS - Open Space
    - PD - Planned Development
    - R1 - Residential One
    - R2 - Residential Two
    - R3 - Residential Three
    - R4 - Residential Four
    - R5 - Residential Five
    - WD - Waste Disposal



# Schedule 'A'

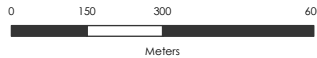
## Zoning Map 29

### LEGEND

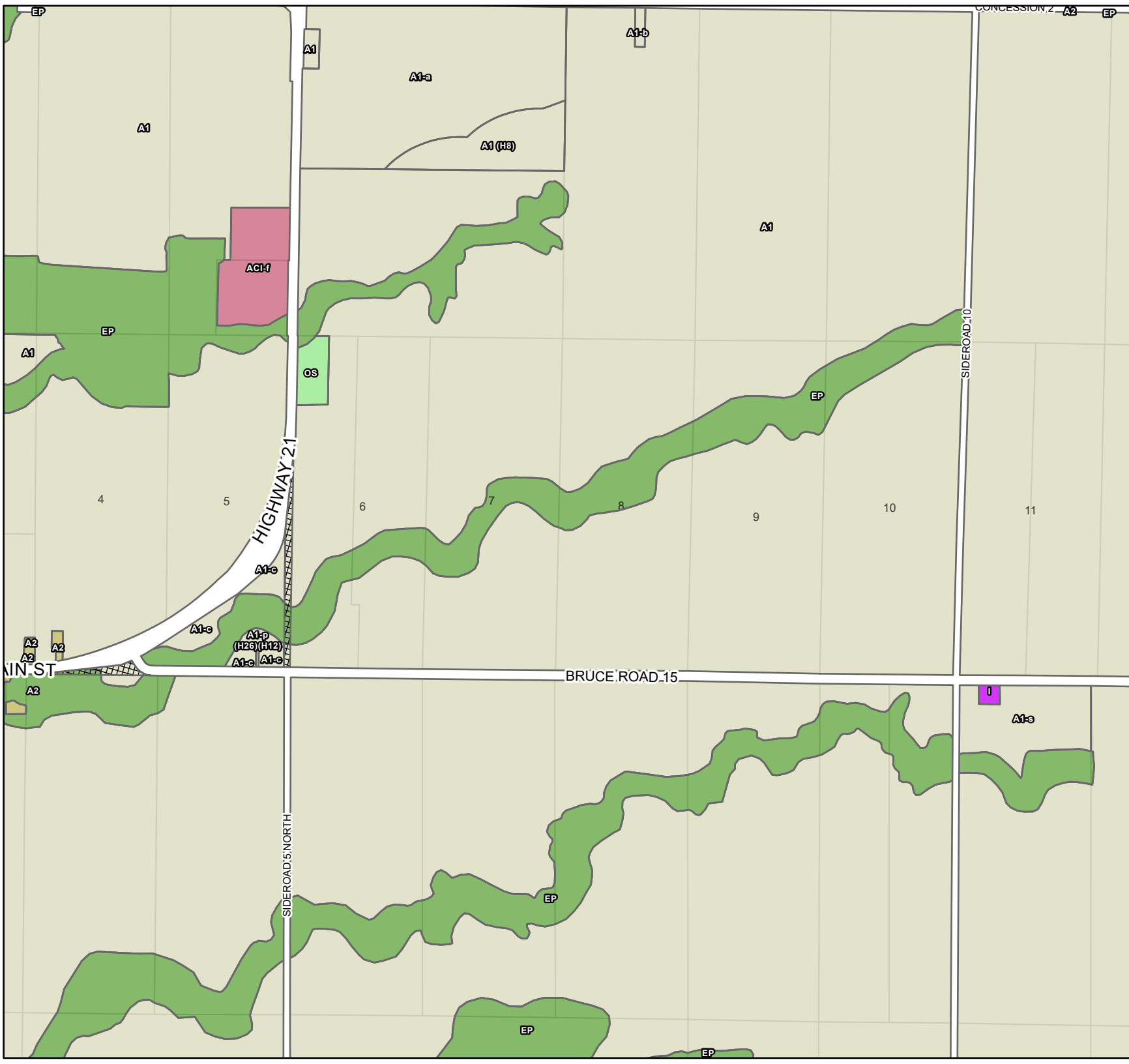
-  Municipal Boundary
-  Settlements
-  Property Parcels
- Road Allowances**
  -  Private Road Allowance
  -  Right-of-Way
  -  Road Allowance
  -  Unopened Road Allowance
- Proposed Zoning**
  - A1 - General Agriculture
  - A2 - Agriculture Small Holdings
  - A3 - Agricultural Rural
  - ACI - Agriculture Commercial / Industrial
  - AP - Airport
  - C1 - General Commercial
  - C2 - Highway Service Commercial
  - C3 - Hamlet Highway Commercial
  - C4 - Local Commercial
  - C5 - Resort Commercial
  - C6 - Business Park
  - C7 - Travel Trailer and Campground
  - C8 - Mixed Use
  - ECI, ECI2 - Energy Centre Industrial
  - EP, EP-1 - Environmental Protection
  - I - Institutional
  - M1 - General Industrial
  - M2 - Extractive Industrial
  - OS - Open Space
  - PD - Planned Development
  - R1 - Residential One
  - R2 - Residential Two
  - R3 - Residential Three
  - R4 - Residential Four
  - R5 - Residential Five
  - WD - Waste Disposal

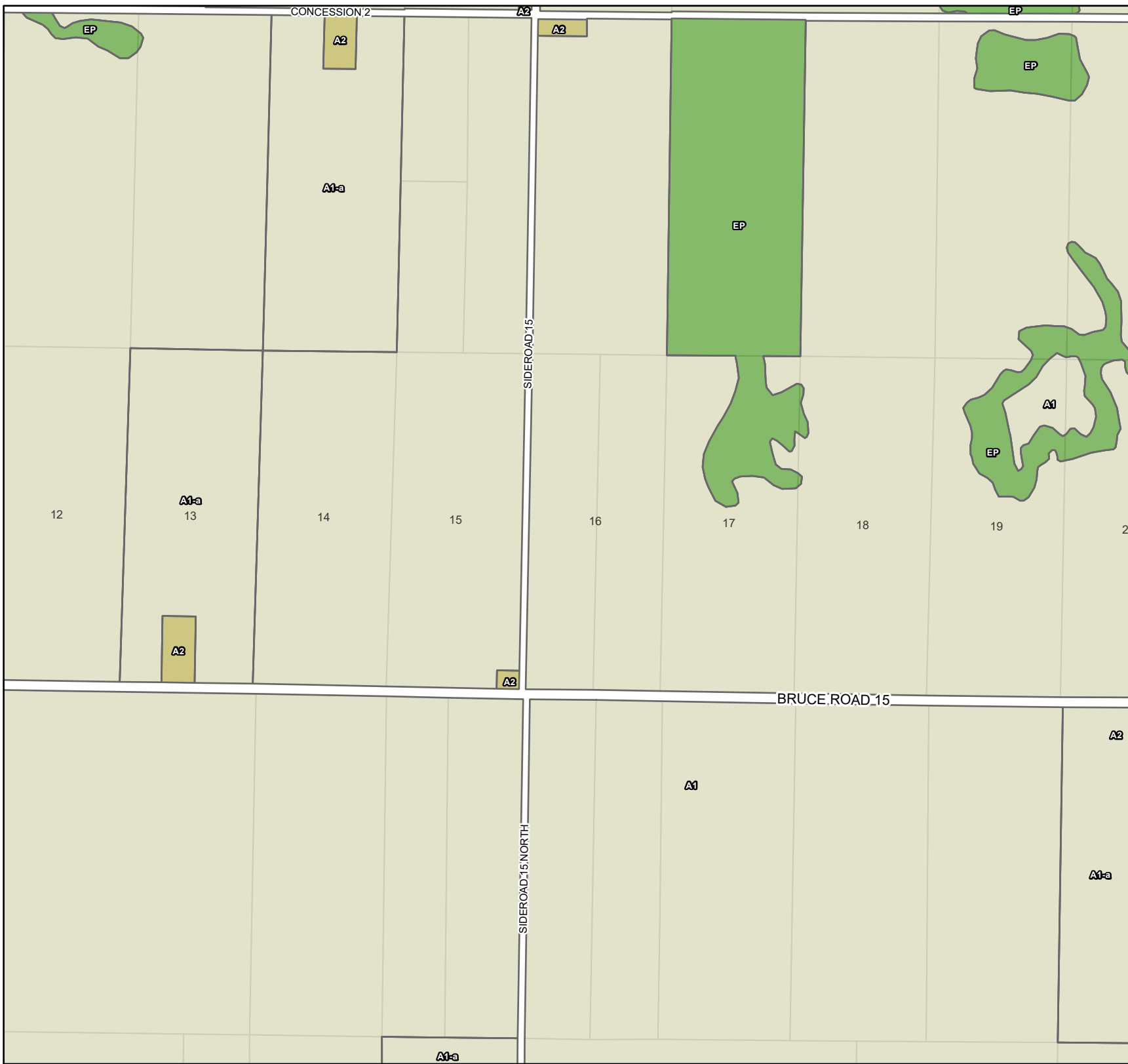


DRAFT October 2024



To be read in conjunction with Zoning By-law 2024-xx  
DO NOT USE FOR SURVEY OR NAVIGATION PURPOSES  
This map is for reference only and may not be accurate.  
Some data gathered by Bruce County 20xx.  
Includes material which is copyright of the Queen's Printer for Ontario.





**KINCARDINE**

Zoning By-law 2024-XX

# Schedule 'A'

## Zoning Map 30

**LEGEND**

Municipal Boundary

Settlements

Property Parcels

**Road Allowances**

Private Road Allowance

Right-of-Way

Road Allowance

Unopened Road Allowance

**Proposed Zoning**

A1 - General Agriculture

A2 - Agriculture Small Holdings

A3 - Agricultural Rural

ACI - Agriculture Commercial / Industrial

AP - Airport

C1 - General Commercial

C2 - Highway Service Commercial

C3 - Hamlet Highway Commercial

C4 - Local Commercial

C5 - Resort Commercial

C6 - Business Park

C7 - Travel Trailer and Campground

C8 - Mixed Use

ECI, EC12 - Energy Centre Industrial

EP, EP-1 - Environmental Protection

I - Institutional

M1 - General Industrial

M2 - Extractive Industrial

OS - Open Space

PD - Planned Development

R1 - Residential One

R2 - Residential Two

R3 - Residential Three

R4 - Residential Four

R5 - Residential Five

WD - Waste Disposal

DRAFT October 2024

0 150 300 600








Meters

To be read in conjunction with Zoning By-law 2024-xx  
DO NOT USE FOR SURVEY OR NAVIGATION PURPOSES  
This map is for reference only and may not be accurate.  
Some data gathered by Bruce County 20xx.  
Includes material which is copyright of the Queen's Printer for Ontario.

# Schedule 'A'

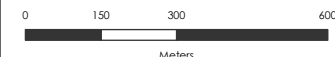
## Zoning Map 31

### LEGEND

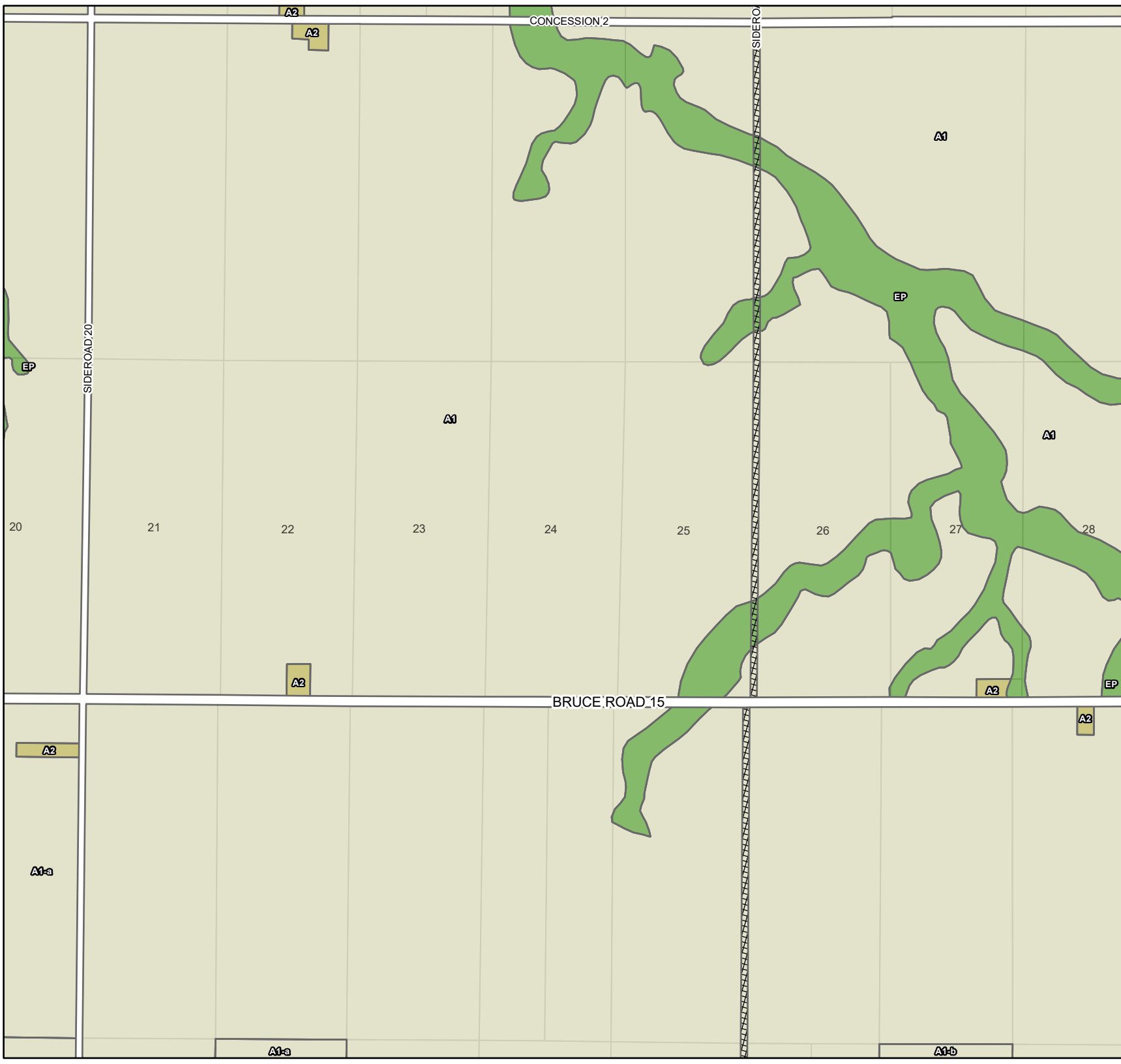
-  Municipal Boundary
-  Settlements
-  Property Parcels
- Road Allowances**
  -  Private Road Allowance
  -  Right-of-Way
  -  Road Allowance
  -  Unopened Road Allowance
- Proposed Zoning**
  - A1 - General Agriculture
  - A2 - Agriculture Small Holdings
  - A3 - Agricultural Rural
  - ACI - Agriculture Commercial / Industrial
  - AP - Airport
  - C1 - General Commercial
  - C2 - Highway Service Commercial
  - C3 - Hamlet Highway Commercial
  - C4 - Local Commercial
  - C5 - Resort Commercial
  - C6 - Business Park
  - C7 - Travel Trailer and Campground
  - C8 - Mixed Use
  - ECI, ECI2 - Energy Centre Industrial
  - EP, EP-1 - Environmental Protection
  - I - Institutional
  - M1 - General Industrial
  - M2 - Extractive Industrial
  - OS - Open Space
  - PD - Planned Development
  - R1 - Residential One
  - R2 - Residential Two
  - R3 - Residential Three
  - R4 - Residential Four
  - R5 - Residential Five
  - WD - Waste Disposal



DRAFT October 2024



To be read in conjunction with Zoning By-law 2024-xx  
DO NOT USE FOR SURVEY OR NAVIGATION PURPOSES  
This map is for reference only and may not be accurate.  
Some data gathered by Bruce County 20xx.  
Includes material which is copyright of the Queen's Printer for Ontario.







# Schedule 'A'

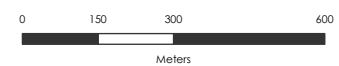
## Zoning Map 33

### LEGEND

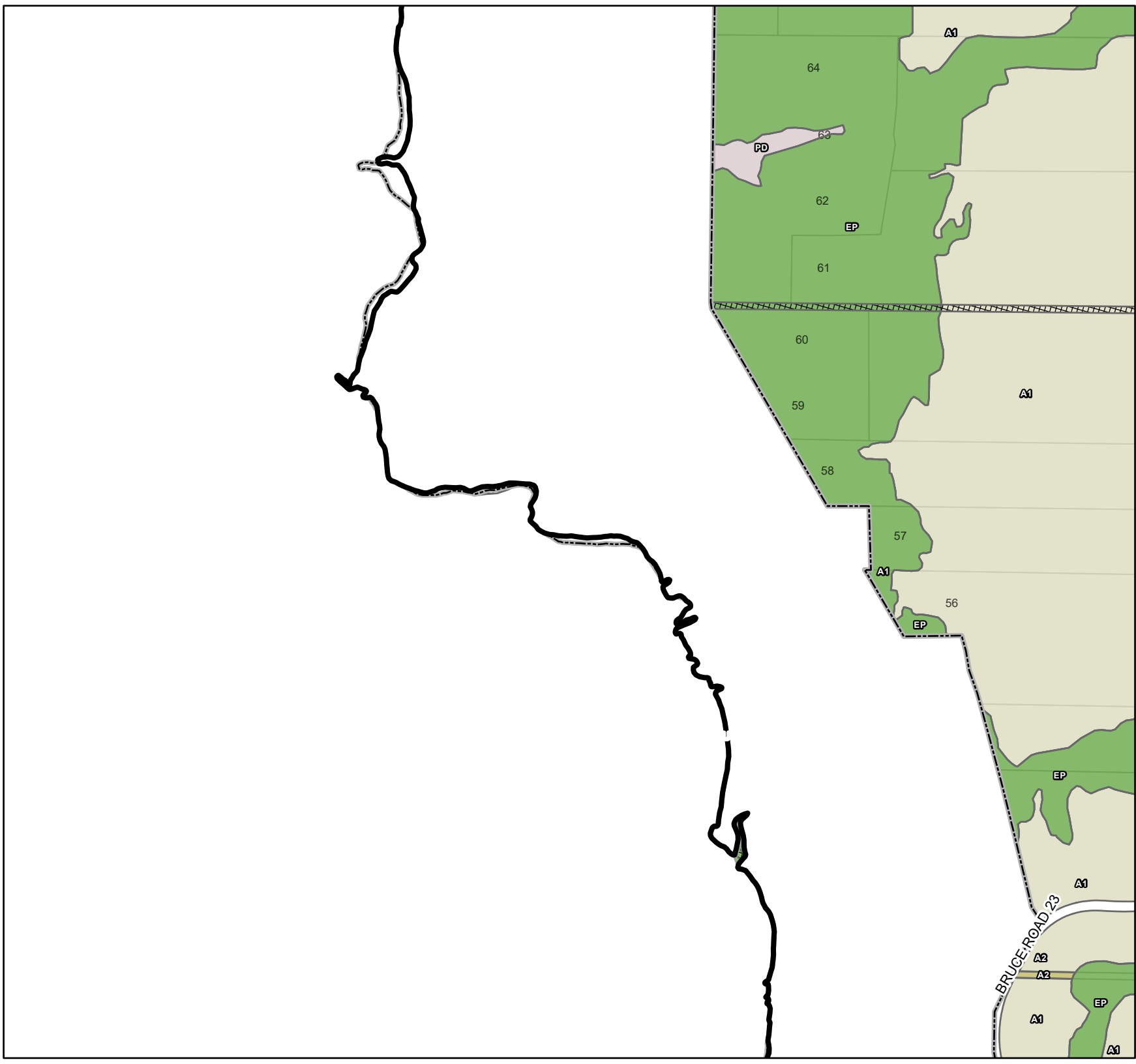
-  Municipal Boundary
-  Settlements
-  Property Parcels
- Road Allowances**
-  Private Road Allowance
-  Right-of-Way
-  Road Allowance
-  Unopened Road Allowance
- Proposed Zoning**
-  A1 - General Agriculture
-  A2 - Agriculture Small Holdings
-  A3 - Agricultural Rural
-  ACI - Agriculture Commercial / Industrial
-  AP - Airport
-  C1 - General Commercial
-  C2 - Highway Service Commercial
-  C3 - Hamlet Highway Commercial
-  C4 - Local Commercial
-  C5 - Resort Commercial
-  C6 - Business Park
-  C7 - Travel Trailer and Campground
-  C8 - Mixed Use
-  ECI, EC12 - Energy Centre Industrial
-  EP, EP-1 - Environmental Protection
-  I - Institutional
-  M1 - General Industrial
-  M2 - Extractive Industrial
-  OS - Open Space
-  PD - Planned Development
-  R1 - Residential One
-  R2 - Residential Two
-  R3 - Residential Three
-  R4 - Residential Four
-  R5 - Residential Five
-  WD - Waste Disposal



DRAFT October 2024



































To be read in conjunction with Zoning By-law 2024-xx  
DO NOT USE FOR SURVEY OR NAVIGATION PURPOSES  
This map is for reference only and may not be accurate.  
Some data gathered by Bruce County 20xx.  
Includes material which is copyright of the Queen's Printer for Ontario.



# Schedule 'A'

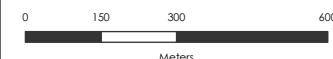
## Zoning Map 34

### LEGEND

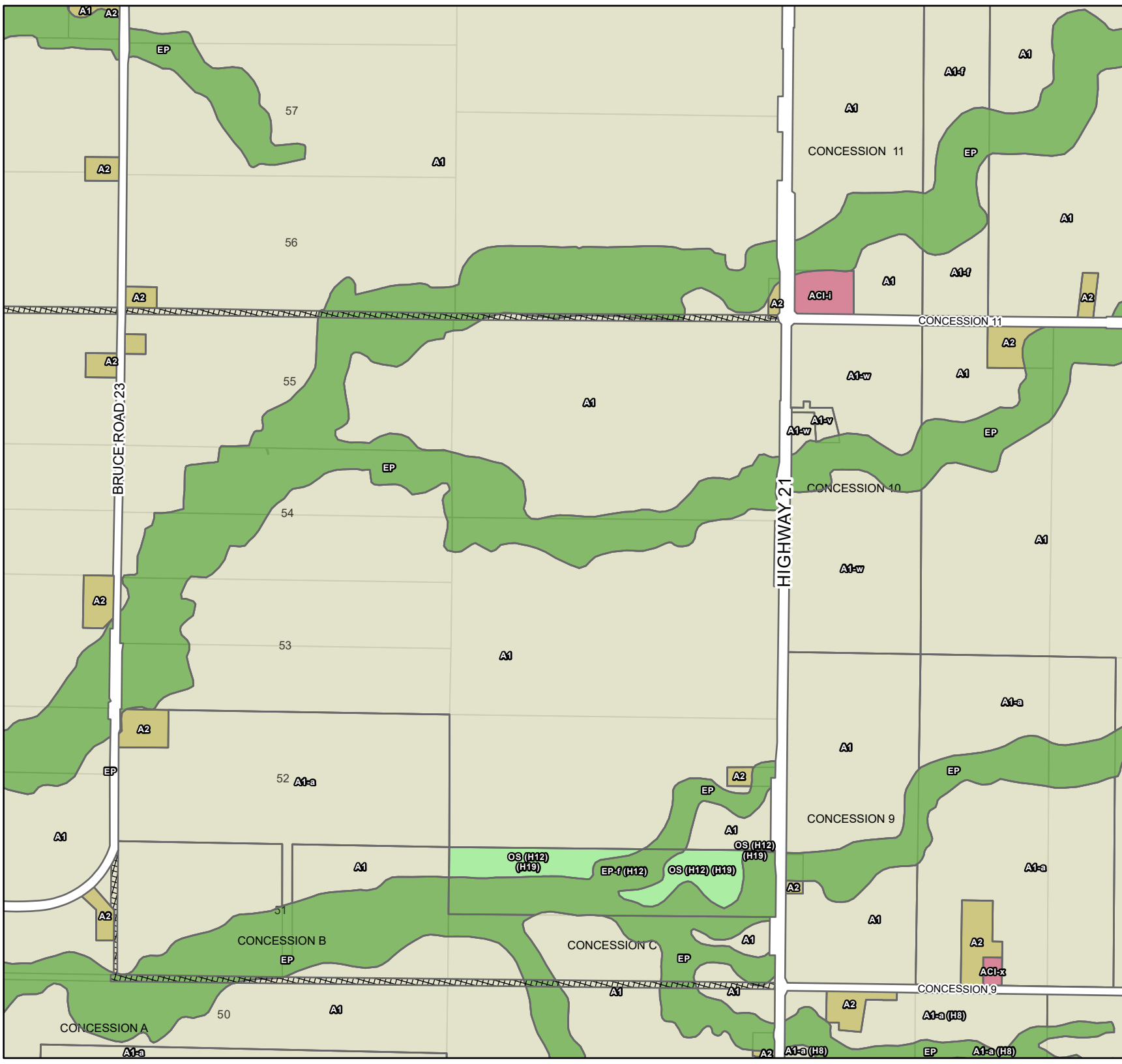
-  Municipal Boundary
-  Settlements
-  Property Parcels
- Road Allowances**
  -  Private Road Allowance
  -  Right-of-Way
  -  Road Allowance
  -  Unopened Road Allowance
- Proposed Zoning**
  -  A1 - General Agriculture
  -  A2 - Agriculture Small Holdings
  -  A3 - Agricultural Rural
  -  ACI - Agriculture Commercial / Industrial
  -  AP - Airport
  -  C1 - General Commercial
  -  C2 - Highway Service Commercial
  -  C3 - Hamlet Highway Commercial
  -  C4 - Local Commercial
  -  C5 - Resort Commercial
  -  C6 - Business Park
  -  C7 - Travel Trailer and Campground
  -  C8 - Mixed Use
  -  ECI, EC12 - Energy Centre Industrial
  -  EP, EP-1 - Environmental Protection
  -  I - Institutional
  -  M1 - General Industrial
  -  M2 - Extractive Industrial
  -  OS - Open Space
  -  PD - Planned Development
  -  R1 - Residential One
  -  R2 - Residential Two
  -  R3 - Residential Three
  -  R4 - Residential Four
  -  R5 - Residential Five
  -  WD - Waste Disposal

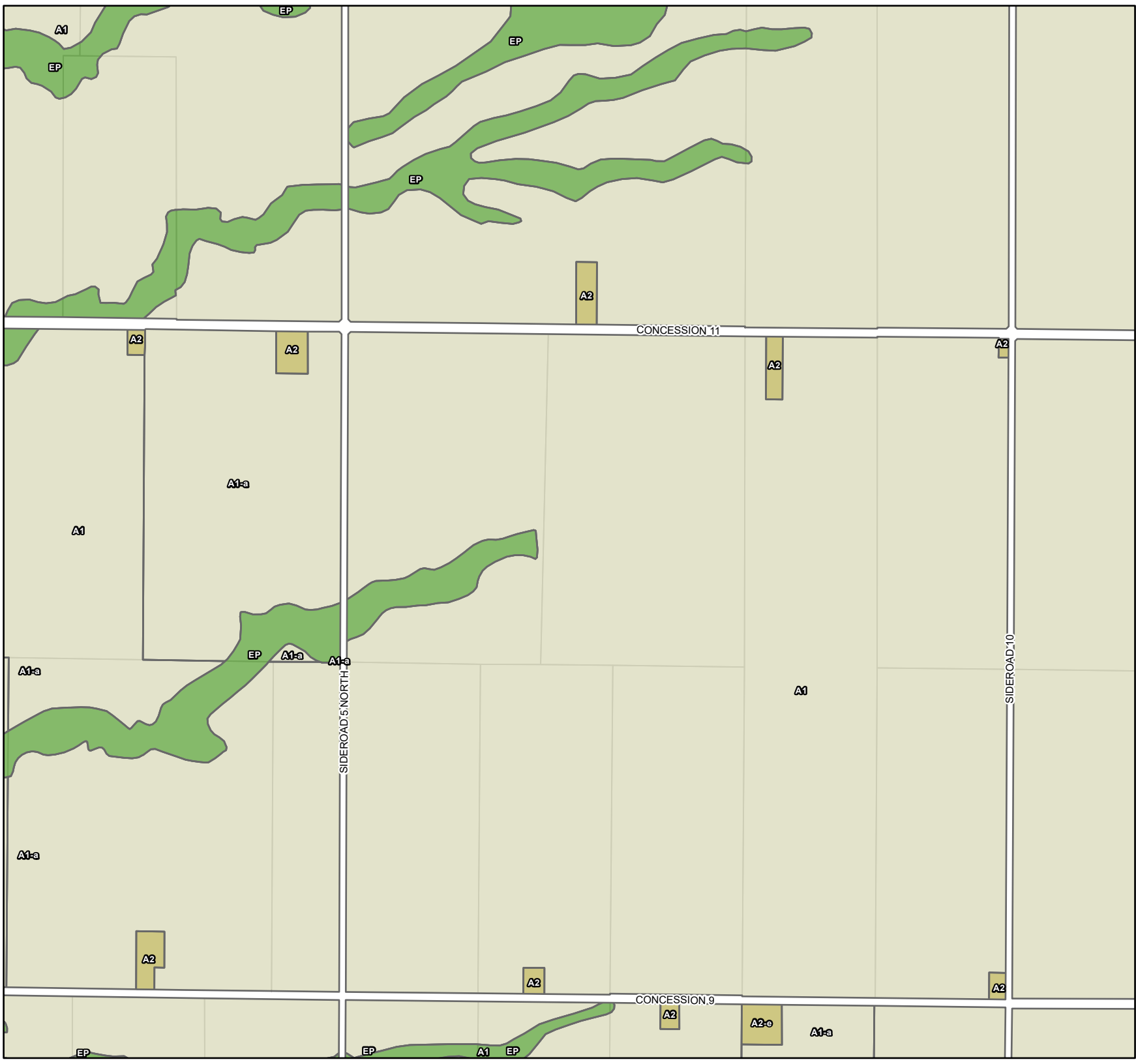


DRAFT October 2024



To be read in conjunction with Zoning By-law 2024-xx  
DO NOT USE FOR SURVEY OR NAVIGATION PURPOSES  
This map is for reference only and may not be accurate.  
Some data gathered by Bruce County 20xx.  
Includes material which is copyright of the Queen's Printer for Ontario.





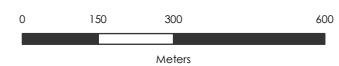
Zoning By-law 2024-XX

# Schedule 'A'

## Zoning Map 35

- LEGEND**
- Municipal Boundary
  - Settlements
  - Property Parcels
- Road Allowances**
- Private Road Allowance
  - Right-of-Way
  - Road Allowance
  - Unopened Road Allowance
- Proposed Zoning**
- A1 - General Agriculture
  - A2 - Agriculture Small Holdings
  - A3 - Agricultural Rural
  - ACI - Agriculture Commercial / Industrial
  - AP - Airport
  - C1 - General Commercial
  - C2 - Highway Service Commercial
  - C3 - Hamlet Highway Commercial
  - C4 - Local Commercial
  - C5 - Resort Commercial
  - C6 - Business Park
  - C7 - Travel Trailer and Campground
  - C8 - Mixed Use
  - ECI, ECI2 - Energy Centre Industrial
  - EP, EP-1 - Environmental Protection
  - I - Institutional
  - M1 - General Industrial
  - M2 - Extractive Industrial
  - OS - Open Space
  - PD - Planned Development
  - R1 - Residential One
  - R2 - Residential Two
  - R3 - Residential Three
  - R4 - Residential Four
  - R5 - Residential Five
  - WD - Waste Disposal

DRAFT October 2024
















To be read in conjunction with Zoning By-law 2024-xx  
DO NOT USE FOR SURVEY OR NAVIGATION PURPOSES  
This map is for reference only and may not be accurate.  
Some data gathered by Bruce County, 20xx.  
Includes material which is copyright of the Queen's Printer for Ontario.

# Schedule 'A'

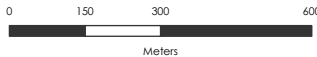
## Zoning Map 36

### LEGEND

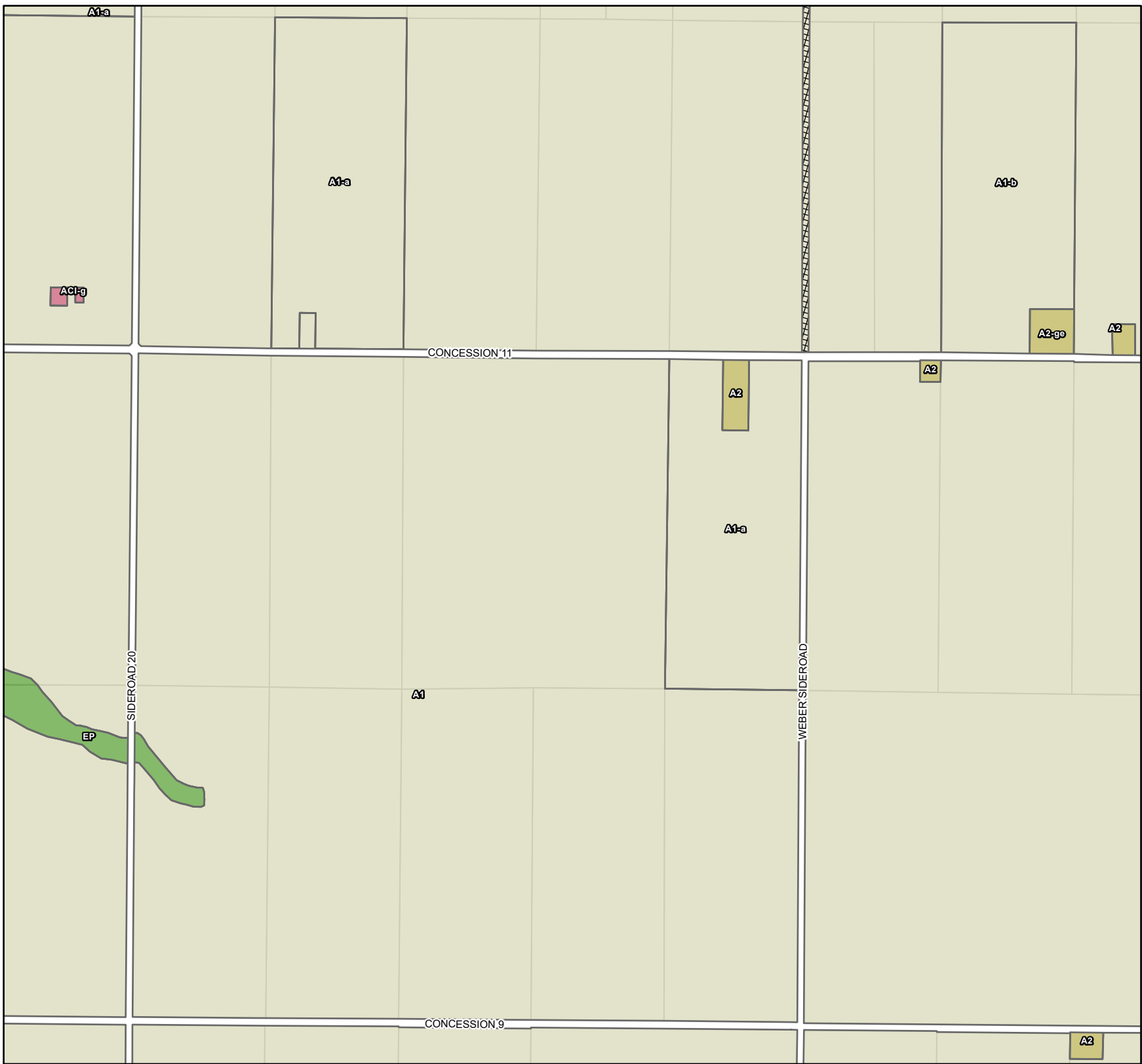
-  Municipal Boundary
-  Settlements
-  Property Parcels
- Road Allowances**
  -  Private Road Allowance
  -  Right-of-Way
  -  Road Allowance
  -  Unopened Road Allowance
- Proposed Zoning**
  -  A1 - General Agriculture
  -  A2 - Agriculture Small Holdings
  -  A3 - Agricultural Rural
  -  ACI - Agriculture Commercial / Industrial
  -  AP - Airport
  -  C1 - General Commercial
  -  C2 - Highway Service Commercial
  -  C3 - Hamlet Highway Commercial
  -  C4 - Local Commercial
  -  C5 - Resort Commercial
  -  C6 - Business Park
  -  C7 - Travel Trailer and Campground
  -  C8 - Mixed Use
  -  ECI, EC12 - Energy Centre Industrial
  -  EP, EP-1 - Environmental Protection
  -  I - Institutional
  -  M1 - General Industrial
  -  M2 - Extractive Industrial
  -  OS - Open Space
  -  PD - Planned Development
  -  R1 - Residential One
  -  R2 - Residential Two
  -  R3 - Residential Three
  -  R4 - Residential Four
  -  R5 - Residential Five
  -  WD - Waste Disposal



DRAFT October 2024



To be read in conjunction with Zoning By-law 2024-xx  
DO NOT USE FOR SURVEY OR NAVIGATION PURPOSES  
This map is for reference only and may not be accurate.  
Some data gathered by Bruce County, 20xx.  
Includes material which is copyright of the Queen's Printer for Ontario.





**KINCARDINE**

Zoning By-law 2024-XX

# Schedule 'A'

## Zoning Map 37

**LEGEND**

- Municipal Boundary
- Settlements
- Property Parcels

**Road Allowances**

- Private Road Allowance
- Right-of-Way
- Road Allowance
- Unopened Road Allowance

**Proposed Zoning**

- A1 - General Agriculture
- A2 - Agriculture Small Holdings
- A3 - Agricultural Rural
- ACI - Agriculture Commercial / Industrial
- AP - Airport
- C1 - General Commercial
- C2 - Highway Service Commercial
- C3 - Hamlet Highway Commercial
- C4 - Local Commercial
- C5 - Resort Commercial
- C6 - Business Park
- C7 - Travel Trailer and Campground
- C8 - Mixed Use
- ECI, EC12 - Energy Centre Industrial
- EP, EP-1 - Environmental Protection
- I - Institutional
- M1 - General Industrial
- M2 - Extractive Industrial
- OS - Open Space
- PD - Planned Development
- R1 - Residential One
- R2 - Residential Two
- R3 - Residential Three
- R4 - Residential Four
- R5 - Residential Five
- WD - Waste Disposal

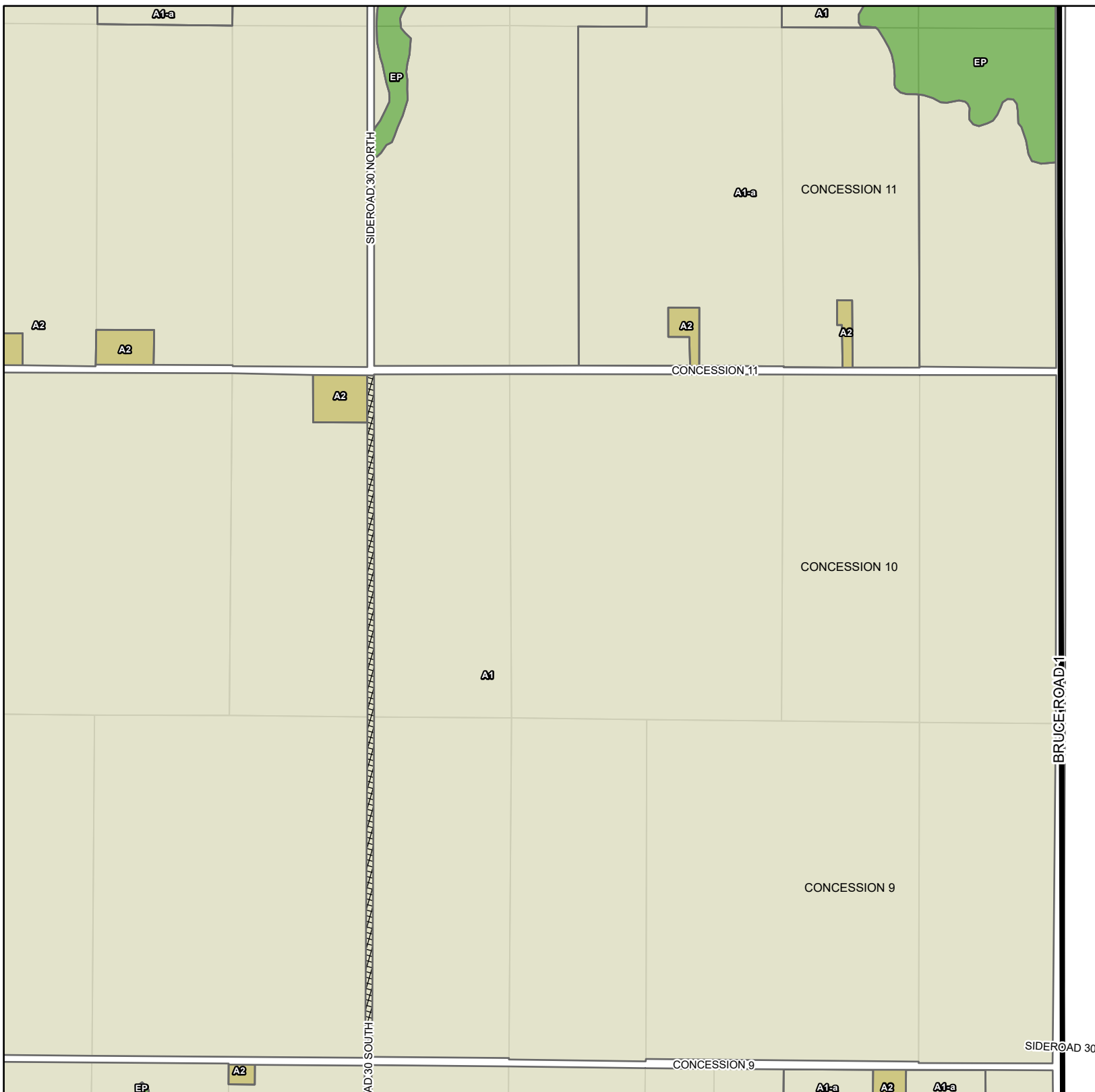


DRAFT October 2024



0 150 300 600 Meters








To be read in conjunction with Zoning By-law 2024-xx  
DO NOT USE FOR SURVEY OR NAVIGATION PURPOSES  
This map is for reference only and may not be accurate.  
Some data gathered by Bruce County 20xx.  
Includes material which is copyright of the Queen's Printer for Ontario.



# Schedule 'A'

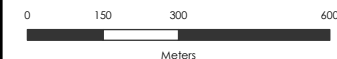
## Zoning Map 38

### LEGEND

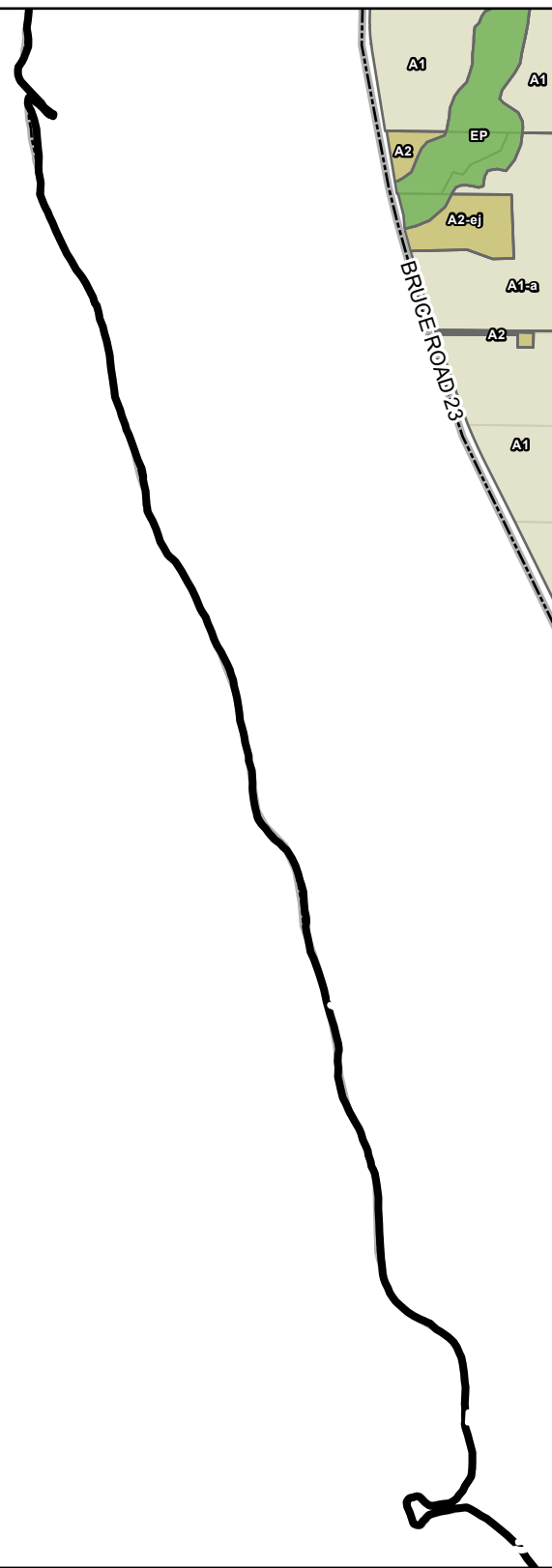
-  Municipal Boundary
-  Settlements
-  Property Parcels
- Road Allowances**
  -  Private Road Allowance
  -  Right-of-Way
  -  Road Allowance
  -  Unopened Road Allowance
- Proposed Zoning**
  - A1 - General Agriculture
  - A2 - Agriculture Small Holdings
  - A3 - Agricultural Rural
  - ACI - Agriculture Commercial / Industrial
  - AP - Airport
  - C1 - General Commercial
  - C2 - Highway Service Commercial
  - C3 - Hamlet Highway Commercial
  - C4 - Local Commercial
  - C5 - Resort Commercial
  - C6 - Business Park
  - C7 - Travel Trailer and Campground
  - C8 - Mixed Use
  - ECI, EC12 - Energy Centre Industrial
  - EP, EP-1 - Environmental Protection
  - I - Institutional
  - M1 - General Industrial
  - M2 - Extractive Industrial
  - OS - Open Space
  - PD - Planned Development
  - R1 - Residential One
  - R2 - Residential Two
  - R3 - Residential Three
  - R4 - Residential Four
  - R5 - Residential Five
  - WD - Waste Disposal



DRAFT October 2024





To be read in conjunction with Zoning By-law 2024-xx  
DO NOT USE FOR SURVEY OR NAVIGATION PURPOSES  
This map is for reference only and may not be accurate.  
Some data gathered by Bruce County 20xx.  
Includes material which is copyright of the Queen's Printer for Ontario.







## Schedule 'A'

### Zoning Map 39

#### LEGEND

-  Municipal Boundary
-  Settlements
-  Property Parcels

#### Road Allowances

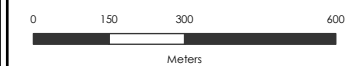
-  Private Road Allowance
-  Right-of-Way
-  Road Allowance
-  Unopened Road Allowance

#### Proposed Zoning

-  A1 - General Agriculture
-  A2 - Agriculture Small Holdings
-  A3 - Agricultural Rural
-  ACI - Agriculture Commercial / Industrial
-  AP - Airport
-  C1 - General Commercial
-  C2 - Highway Service Commercial
-  C3 - Hamlet Highway Commercial
-  C4 - Local Commercial
-  C5 - Resort Commercial
-  C6 - Business Park
-  C7 - Travel Trailer and Campground
-  C8 - Mixed Use
-  ECI, EC12 - Energy Centre Industrial
-  EP, EP-1 - Environmental Protection
-  I - Institutional
-  M1 - General Industrial
-  M2 - Extractive Industrial
-  OS - Open Space
-  PD - Planned Development
-  R1 - Residential One
-  R2 - Residential Two
-  R3 - Residential Three
-  R4 - Residential Four
-  R5 - Residential Five
-  WD - Waste Disposal



DRAFT October 2024










To be read in conjunction with Zoning By-law 2024-xx  
DO NOT USE FOR SURVEY OR NAVIGATION PURPOSES  
This map is for reference only and may not be accurate.  
Some data gathered by Bruce County 20xx.  
Includes material which is copyright of the Queen's Printer for Ontario.



# Schedule 'A'

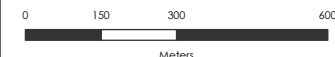
## Zoning Map 40

### LEGEND

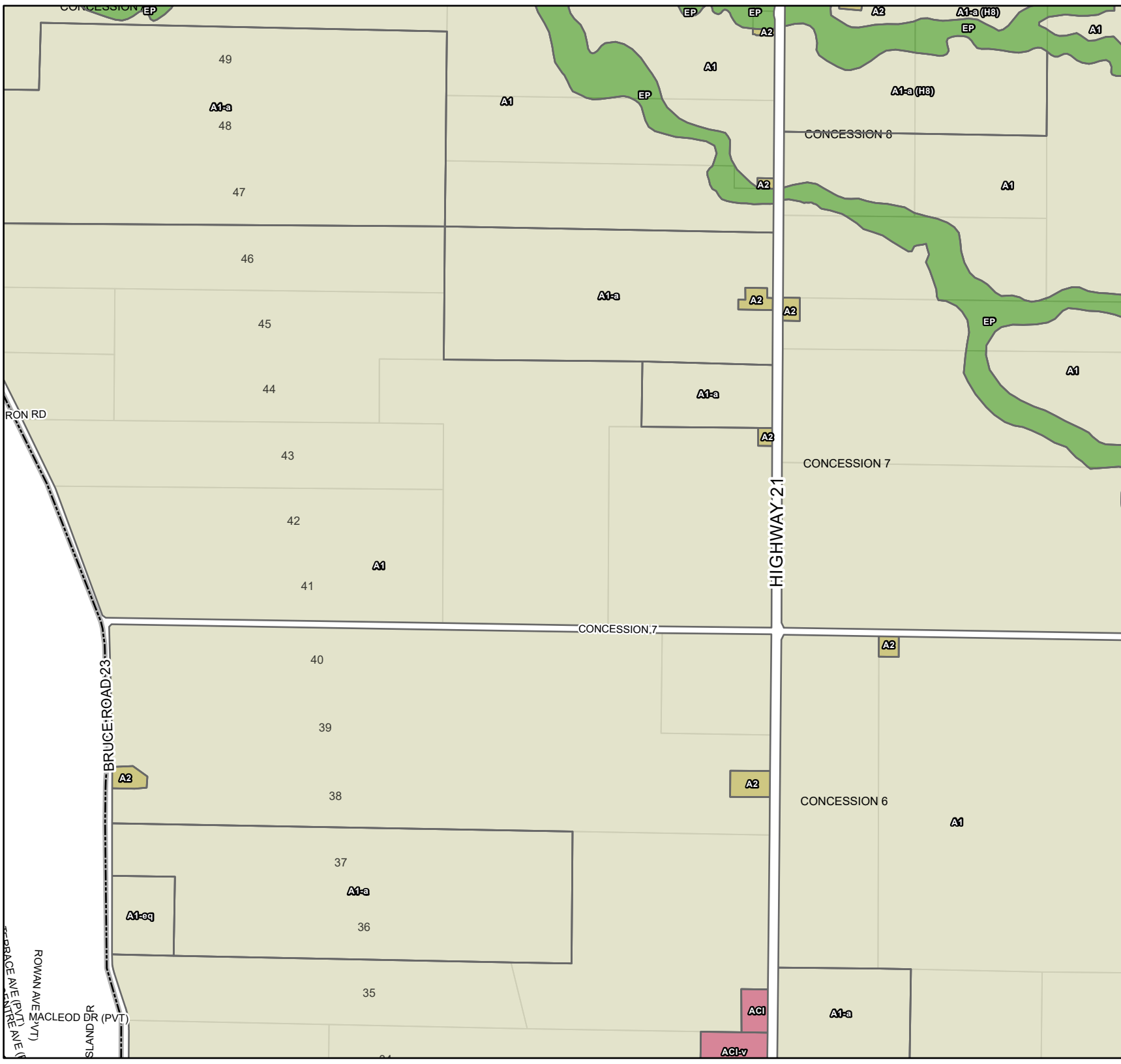
-  Municipal Boundary
-  Settlements
-  Property Parcels
- Road Allowances**
  -  Private Road Allowance
  -  Right-of-Way
  -  Road Allowance
  -  Unopened Road Allowance
- Proposed Zoning**
  - A1 - General Agriculture
  - A2 - Agriculture Small Holdings
  - A3 - Agricultural Rural
  - ACI - Agriculture Commercial / Industrial
  - AP - Airport
  - C1 - General Commercial
  - C2 - Highway Service Commercial
  - C3 - Hamlet Highway Commercial
  - C4 - Local Commercial
  - C5 - Resort Commercial
  - C6 - Business Park
  - C7 - Travel Trailer and Campground
  - C8 - Mixed Use
  - ECI, EC12 - Energy Centre Industrial
  - EP, EP-1 - Environmental Protection
  - I - Institutional
  - M1 - General Industrial
  - M2 - Extractive Industrial
  - OS - Open Space
  - PD - Planned Development
  - R1 - Residential One
  - R2 - Residential Two
  - R3 - Residential Three
  - R4 - Residential Four
  - R5 - Residential Five
  - WD - Waste Disposal

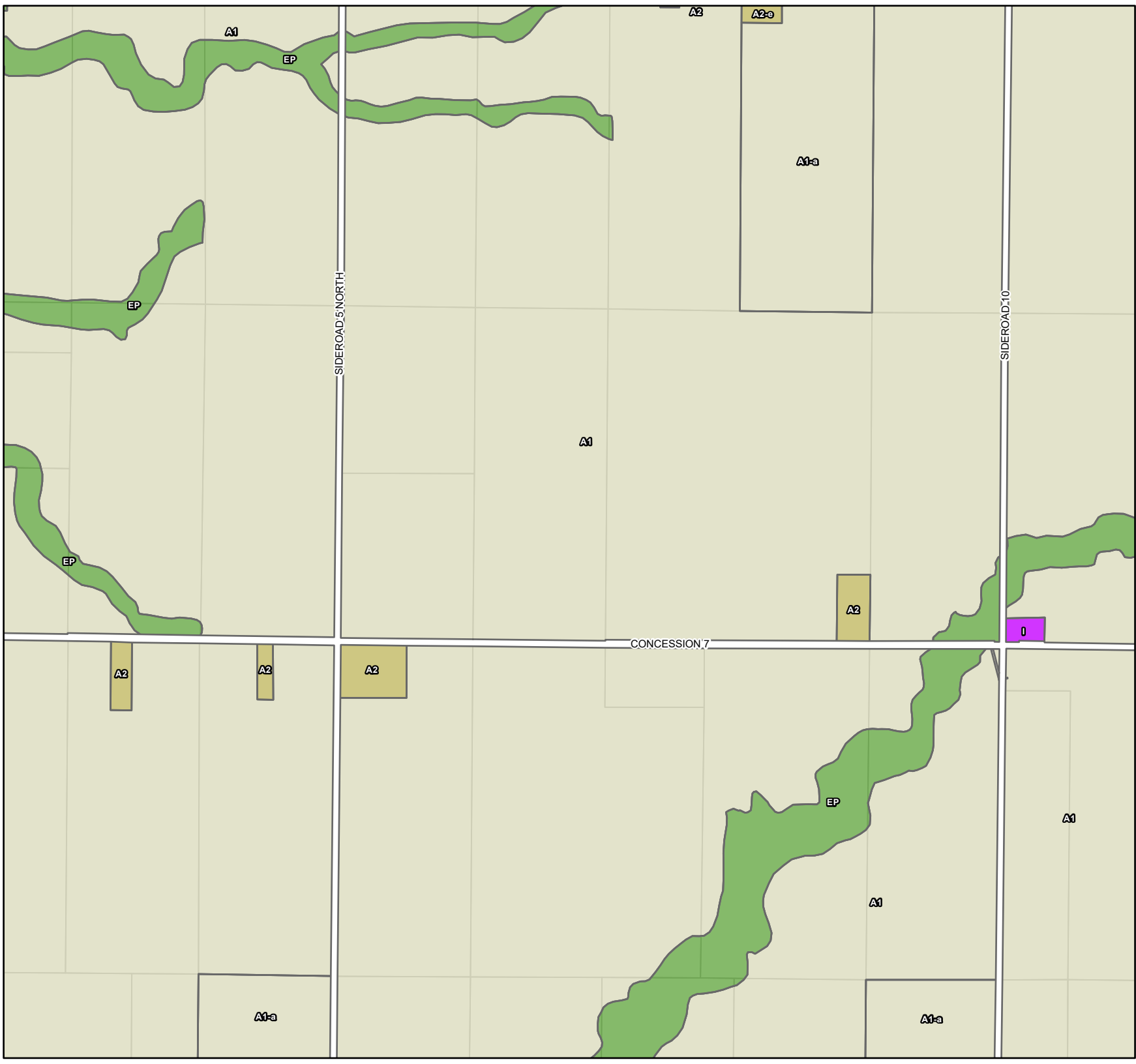


DRAFT October 2024



To be read in conjunction with Zoning By-law 2024-xx  
DO NOT USE FOR SURVEY OR NAVIGATION PURPOSES  
This map is for reference only and may not be accurate.  
Some data gathered by Bruce County, 20xx.  
Includes material which is copyright of the Queen's Printer for Ontario.





# Schedule 'A'

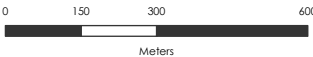
## Zoning Map 41

### LEGEND

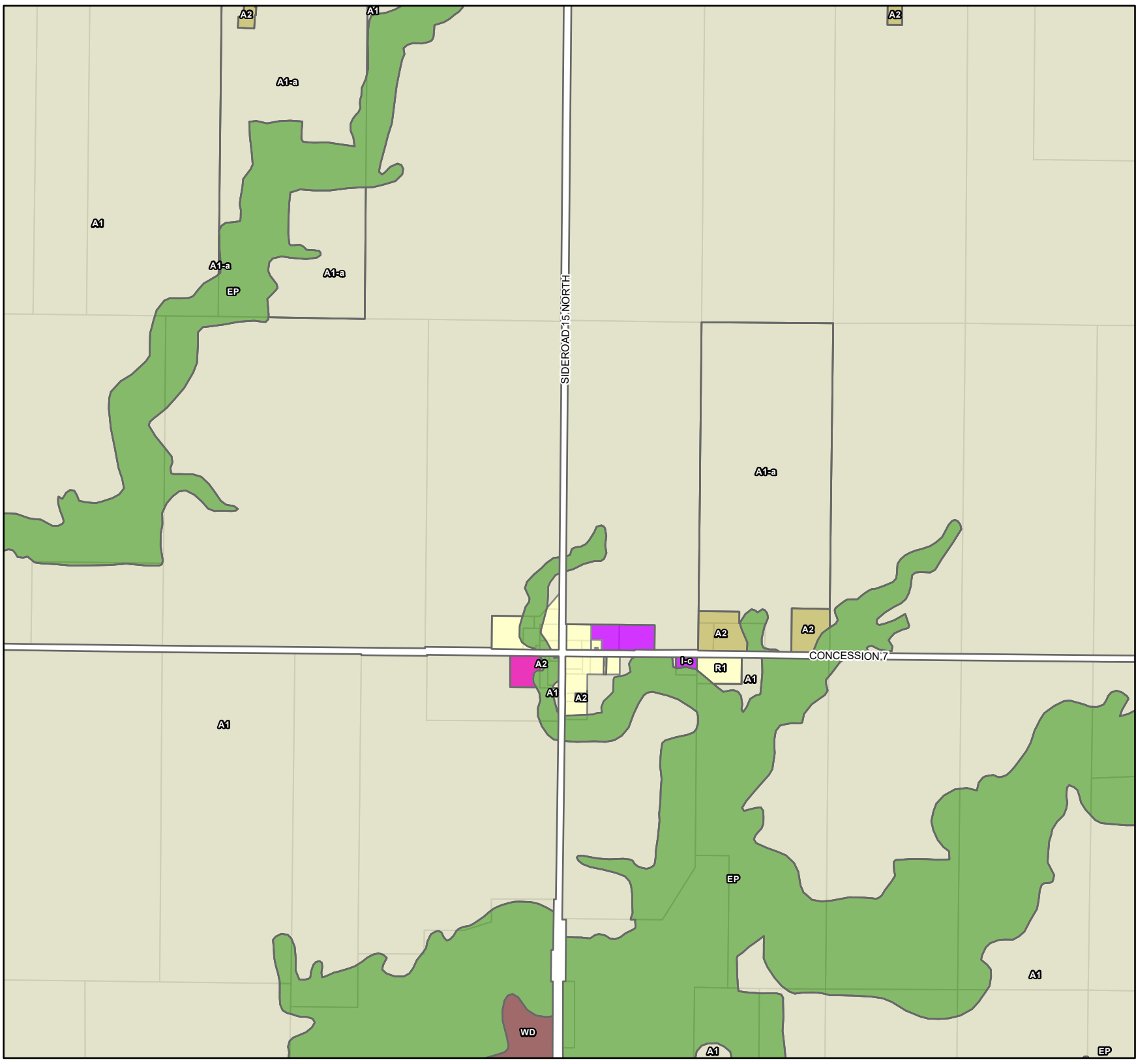
-  Municipal Boundary
-  Settlements
-  Property Parcels
- Road Allowances**
  -  Private Road Allowance
  -  Right-of-Way
  -  Road Allowance
  -  Unopened Road Allowance
- Proposed Zoning**
  - A1 - General Agriculture
  - A2 - Agriculture Small Holdings
  - A3 - Agricultural Rural
  - ACI - Agriculture Commercial / Industrial
  - AP - Airport
  - C1 - General Commercial
  - C2 - Highway Service Commercial
  - C3 - Hamlet Highway Commercial
  - C4 - Local Commercial
  - C5 - Resort Commercial
  - C6 - Business Park
  - C7 - Travel Trailer and Campground
  - C8 - Mixed Use
  - ECI, EC12 - Energy Centre Industrial
  - EP, EP-1 - Environmental Protection
  - I - Institutional
  - M1 - General Industrial
  - M2 - Extractive Industrial
  - OS - Open Space
  - PD - Planned Development
  - R1 - Residential One
  - R2 - Residential Two
  - R3 - Residential Three
  - R4 - Residential Four
  - R5 - Residential Five
  - WD - Waste Disposal



DRAFT October 2024




































To be read in conjunction with Zoning By-law 2024-xx  
DO NOT USE FOR SURVEY OR NAVIGATION PURPOSES  
This map is for reference only and may not be accurate.  
Some data gathered by Bruce County 20xx.  
Includes material which is copyright of the Queen's Printer for Ontario.



# Schedule 'A'








## Zoning Map 42

- LEGEND**
-  Municipal Boundary
  -  Settlements
  -  Property Parcels
  - Road Allowances**
  -  Private Road Allowance
  -  Right-of-Way
  -  Road Allowance
  -  Unopened Road Allowance
  - Proposed Zoning**
  -  A1 - General Agriculture
  -  A2 - Agriculture Small Holdings
  -  A3 - Agricultural Rural
  -  ACI - Agriculture Commercial / Industrial
  -  AP - Airport
  -  C1 - General Commercial
  -  C2 - Highway Service Commercial
  -  C3 - Hamlet Highway Commercial
  -  C4 - Local Commercial
  -  C5 - Resort Commercial
  -  C6 - Business Park
  -  C7 - Travel Trailer and Campground
  -  C8 - Mixed Use
  -  ECI, EC12 - Energy Centre Industrial
  -  EP, EP-1 - Environmental Protection
  -  I - Institutional
  -  M1 - General Industrial
  -  M2 - Extractive Industrial
  -  OS - Open Space
  -  PD - Planned Development
  -  R1 - Residential One
  -  R2 - Residential Two
  -  R3 - Residential Three
  -  R4 - Residential Four
  -  R5 - Residential Five
  -  WD - Waste Disposal

# Schedule 'A'

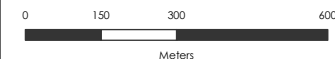
## Zoning Map 43

### LEGEND

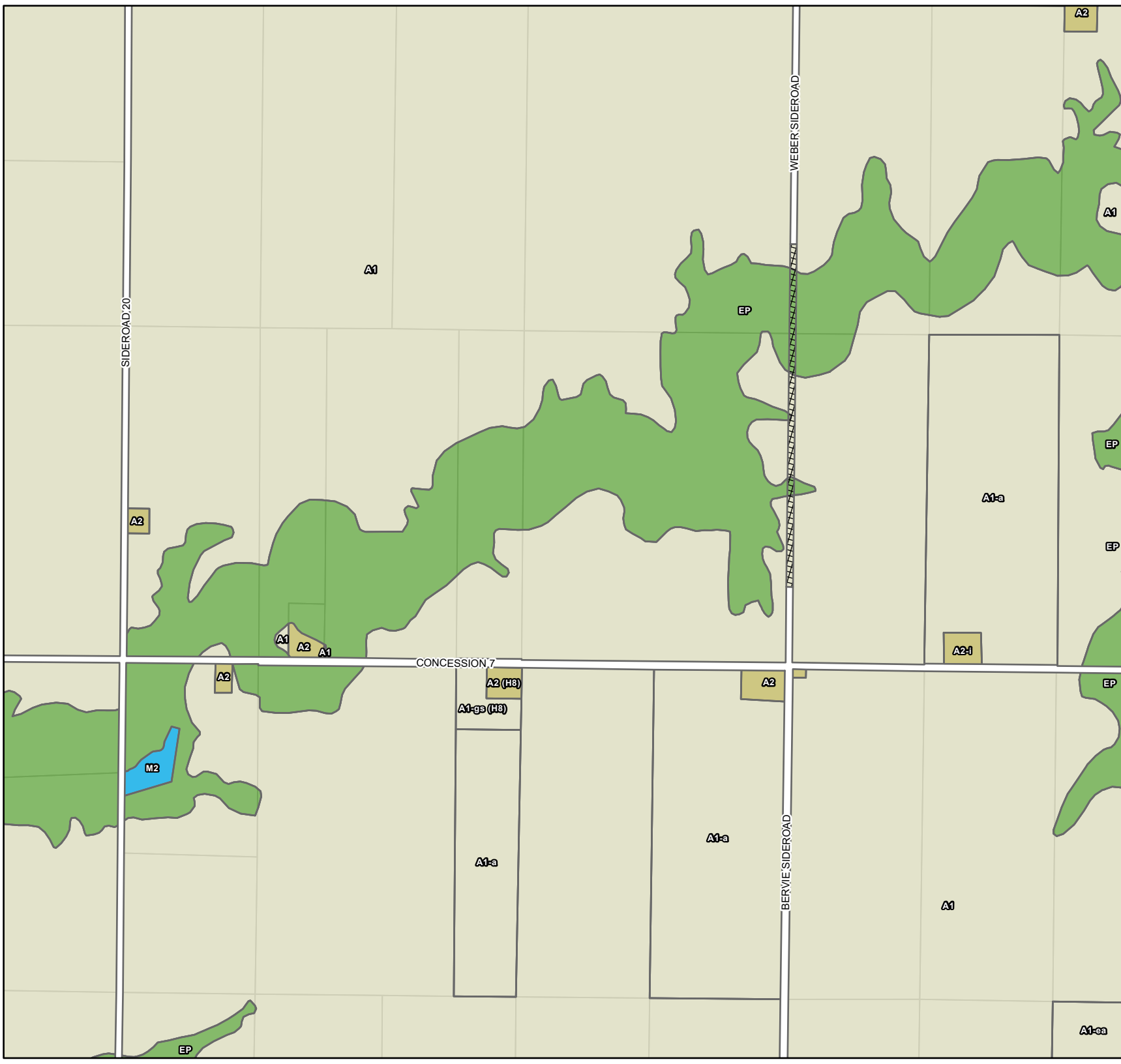
-  Municipal Boundary
-  Settlements
-  Property Parcels
- Road Allowances**
  -  Private Road Allowance
  -  Right-of-Way
  -  Road Allowance
  -  Unopened Road Allowance
- Proposed Zoning**
  - A1 - General Agriculture
  - A2 - Agriculture Small Holdings
  - A3 - Agricultural Rural
  - ACI - Agriculture Commercial / Industrial
  - AP - Airport
  - C1 - General Commercial
  - C2 - Highway Service Commercial
  - C3 - Hamlet Highway Commercial
  - C4 - Local Commercial
  - C5 - Resort Commercial
  - C6 - Business Park
  - C7 - Travel Trailer and Campground
  - C8 - Mixed Use
  - ECI, ECI2 - Energy Centre Industrial
  - EP, EP-1 - Environmental Protection
  - I - Institutional
  - M1 - General Industrial
  - M2 - Extractive Industrial
  - OS - Open Space
  - PD - Planned Development
  - R1 - Residential One
  - R2 - Residential Two
  - R3 - Residential Three
  - R4 - Residential Four
  - R5 - Residential Five
  - WD - Waste Disposal

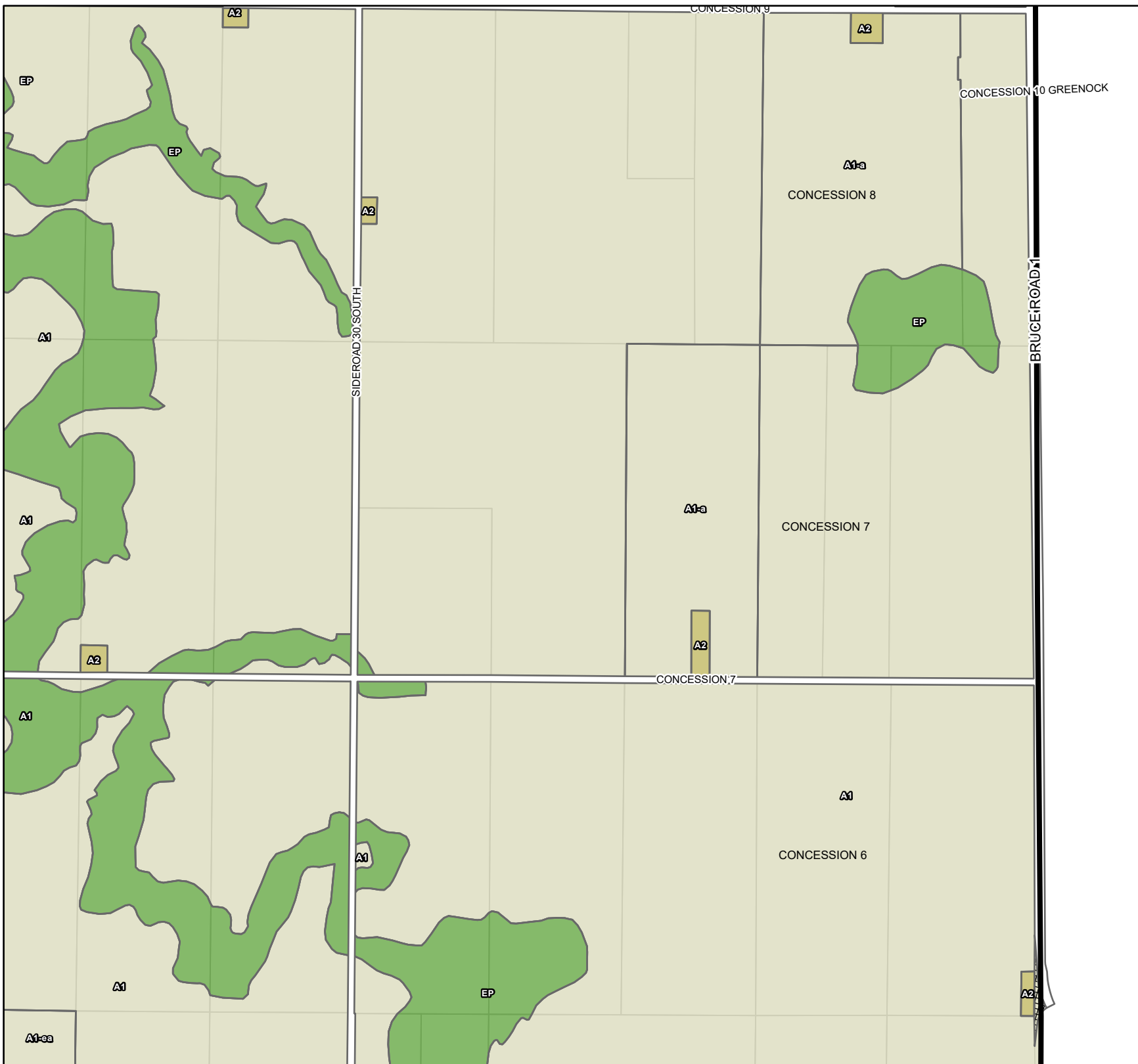


DRAFT October 2024




































To be read in conjunction with Zoning By-law 2024-xx  
DO NOT USE FOR SURVEY OR NAVIGATION PURPOSES  
This map is for reference only and may not be accurate.  
Some data gathered by Bruce County, 20xx.  
Includes material which is copyright of the Queen's Printer for Ontario.





# Schedule 'A'

## Zoning Map 44

- LEGEND**
-  Municipal Boundary
  -  Settlements
  -  Property Parcels
  - Road Allowances**
  -  Private Road Allowance
  -  Right-of-Way
  -  Road Allowance
  -  Unopened Road Allowance
  - Proposed Zoning**
  -  A1 - General Agriculture
  -  A2 - Agriculture Small Holdings
  -  A3 - Agricultural Rural
  -  ACI - Agriculture Commercial / Industrial
  -  AP - Airport
  -  C1 - General Commercial
  -  C2 - Highway Service Commercial
  -  C3 - Hamlet Highway Commercial
  -  C4 - Local Commercial
  -  C5 - Resort Commercial
  -  C6 - Business Park
  -  C7 - Travel Trailer and Campground
  -  C8 - Mixed Use
  -  ECI, ECI2 - Energy Centre Industrial
  -  EP, EP-1 - Environmental Protection
  -  I - Institutional
  -  M1 - General Industrial
  -  M2 - Extractive Industrial
  -  OS - Open Space
  -  PD - Planned Development
  -  R1 - Residential One
  -  R2 - Residential Two
  -  R3 - Residential Three
  -  R4 - Residential Four
  -  R5 - Residential Five
  -  WD - Waste Disposal

# Schedule 'A'

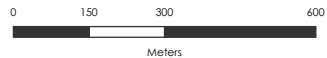
## Zoning Map 45

### LEGEND

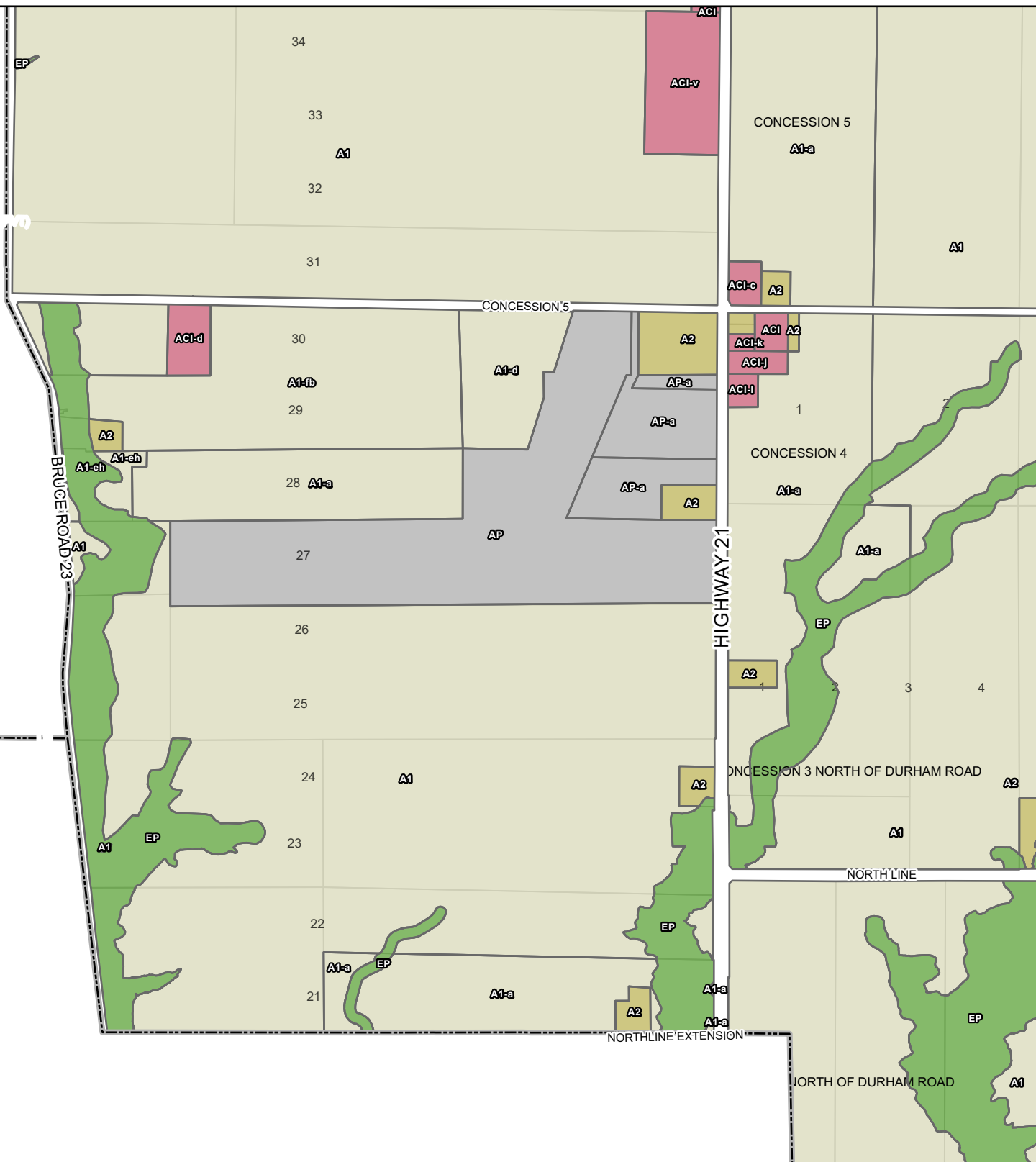
-  Municipal Boundary
-  Settlements
-  Property Parcels
- Road Allowances**
  -  Private Road Allowance
  -  Right-of-Way
  -  Road Allowance
  -  Unopened Road Allowance
- Proposed Zoning**
  -  A1 - General Agriculture
  -  A2 - Agriculture Small Holdings
  -  A3 - Agricultural Rural
  -  ACI - Agriculture Commercial / Industrial
  -  AP - Airport
  -  C1 - General Commercial
  -  C2 - Highway Service Commercial
  -  C3 - Hamlet Highway Commercial
  -  C4 - Local Commercial
  -  C5 - Resort Commercial
  -  C6 - Business Park
  -  C7 - Travel Trailer and Campground
  -  C8 - Mixed Use
  -  ECI, EC12 - Energy Centre Industrial
  -  EP, EP-1 - Environmental Protection
  -  I - Institutional
  -  M1 - General Industrial
  -  M2 - Extractive Industrial
  -  OS - Open Space
  -  PD - Planned Development
  -  R1 - Residential One
  -  R2 - Residential Two
  -  R3 - Residential Three
  -  R4 - Residential Four
  -  R5 - Residential Five
  -  WD - Waste Disposal



DRAFT October 2024



To be read in conjunction with Zoning By-law 2024-xx  
DO NOT USE FOR SURVEY OR NAVIGATION PURPOSES  
This map is for reference only and may not be accurate.  
Some data gathered by Bruce County, 20xx.  
Includes material which is copyright of the Queen's Printer for Ontario.



# Schedule 'A'

## Zoning Map 46

**LEGEND**

Municipal Boundary
 Settlements
 Property Parcels

**Road Allowances**

Private Road Allowance
 Right-of-Way
 Road Allowance
 Unopened Road Allowance

**Proposed Zoning**

A1 - General Agriculture

A2 - Agriculture Small Holdings

A3 - Agricultural Rural

ACI - Agriculture Commercial / Industrial

AP - Airport

C1 - General Commercial

C2 - Highway Service Commercial

C3 - Hamlet Highway Commercial

C4 - Local Commercial

C5 - Resort Commercial

C6 - Business Park

C7 - Travel Trailer and Campground

C8 - Mixed Use

ECl, ECi2 - Energy Centre Industrial

EP, EP-1 - Environmental Protection

I - Institutional

M1 - General Industrial

M2 - Extractive Industrial

OS - Open Space

PD - Planned Development

R1 - Residential One


R2 - Residential Two

R3 - Residential Three


R4 - Residential Four

R5 - Residential Five

WD - Waste Disposal

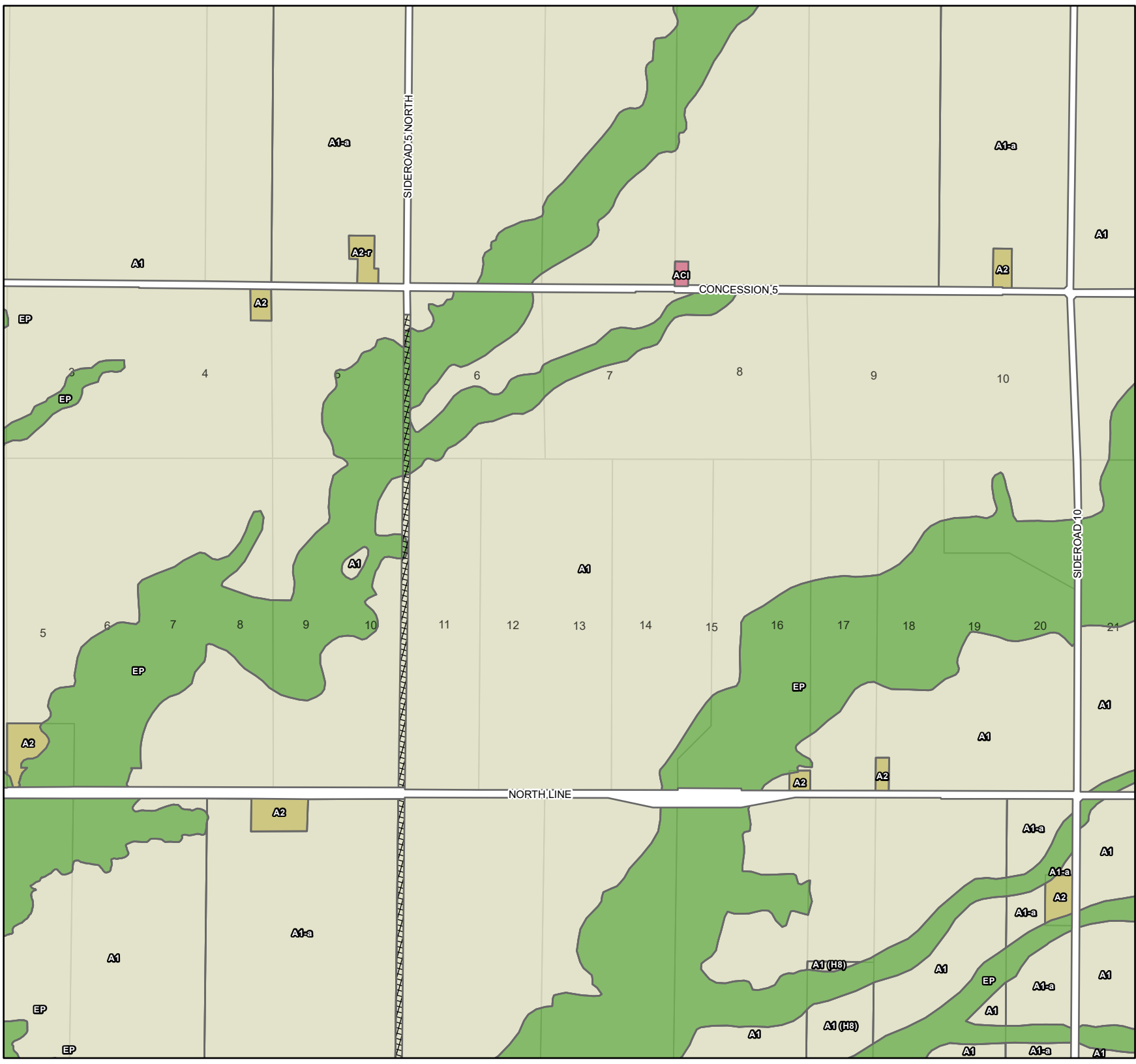


DRAFT October 2024



0 150 300 600 Meters


To be read in conjunction with Zoning By-law 2024-xx  
 DO NOT USE FOR SURVEY OR NAVIGATION PURPOSES  
 This map is for reference only and may not be accurate.  
 Some data gathered by Bruce County 20xx.  
 Includes material which is copyright of the Queen's Printer for Ontario.



## Schedule 'A'

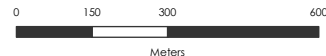
### Zoning Map 47

#### LEGEND

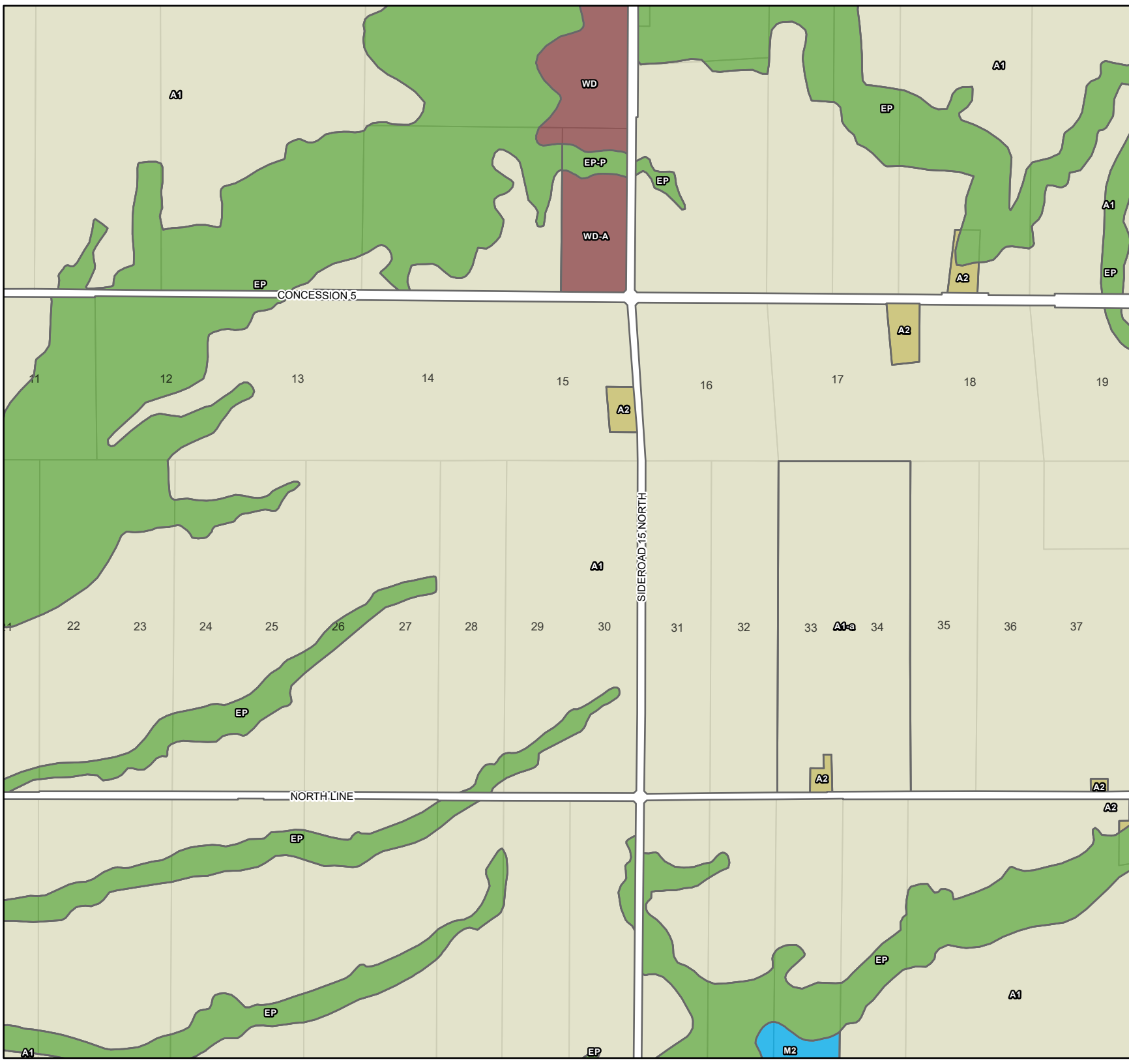
-  Municipal Boundary
-  Settlements
-  Property Parcels
- Road Allowances**
-  Private Road Allowance
-  Right-of-Way
-  Road Allowance
-  Unopened Road Allowance
- Proposed Zoning**
-  A1 - General Agriculture
-  A2 - Agriculture Small Holdings
-  A3 - Agricultural Rural
-  ACI - Agriculture Commercial / Industrial
-  AP - Airport
-  C1 - General Commercial
-  C2 - Highway Service Commercial
-  C3 - Hamlet Highway Commercial
-  C4 - Local Commercial
-  C5 - Resort Commercial
-  C6 - Business Park
-  C7 - Travel Trailer and Campground
-  C8 - Mixed Use
-  ECI, EC12 - Energy Centre Industrial
-  EP, EP-1 - Environmental Protection
-  I - Institutional
-  M1 - General Industrial
-  M2 - Extractive Industrial
-  OS - Open Space
-  PD - Planned Development
-  R1 - Residential One
-  R2 - Residential Two
-  R3 - Residential Three
-  R4 - Residential Four
-  R5 - Residential Five
-  WD - Waste Disposal



DRAFT October 2024



To be read in conjunction with Zoning By-law 2024-xx  
DO NOT USE FOR SURVEY OR NAVIGATION PURPOSES  
This map is for reference only and may not be accurate.  
Some data gathered by Bruce County, 20xx.  
Includes material which is copyright of the Queen's Printer for Ontario.





# Schedule 'A'

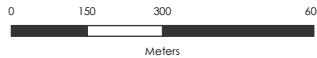
## Zoning Map 48

### LEGEND

-  Municipal Boundary
-  Settlements
-  Property Parcels
- Road Allowances**
  -  Private Road Allowance
  -  Right-of-Way
  -  Road Allowance
  -  Unopened Road Allowance
- Proposed Zoning**
  -  A1 - General Agriculture
  -  A2 - Agriculture Small Holdings
  -  A3 - Agricultural Rural
  -  ACI - Agriculture Commercial / Industrial
  -  AP - Airport
  -  C1 - General Commercial
  -  C2 - Highway Service Commercial
  -  C3 - Hamlet Highway Commercial
  -  C4 - Local Commercial
  -  C5 - Resort Commercial
  -  C6 - Business Park
  -  C7 - Travel Trailer and Campground
  -  C8 - Mixed Use
  -  ECI, EC12 - Energy Centre Industrial
  -  EP, EP-1 - Environmental Protection
  -  I - Institutional
  -  M1 - General Industrial
  -  M2 - Extractive Industrial
  -  OS - Open Space
  -  PD - Planned Development
  -  R1 - Residential One
  -  R2 - Residential Two
  -  R3 - Residential Three
  -  R4 - Residential Four
  -  R5 - Residential Five
  -  WD - Waste Disposal

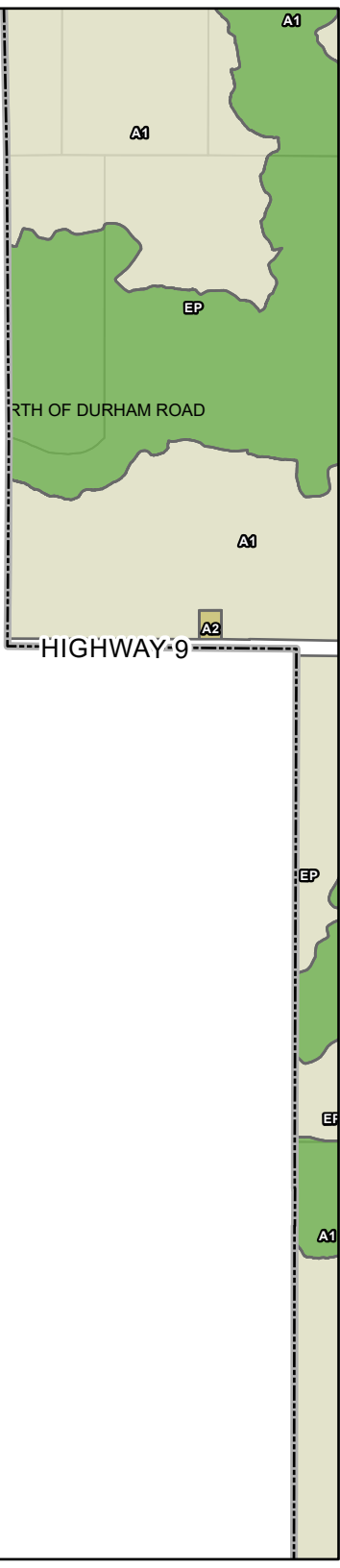
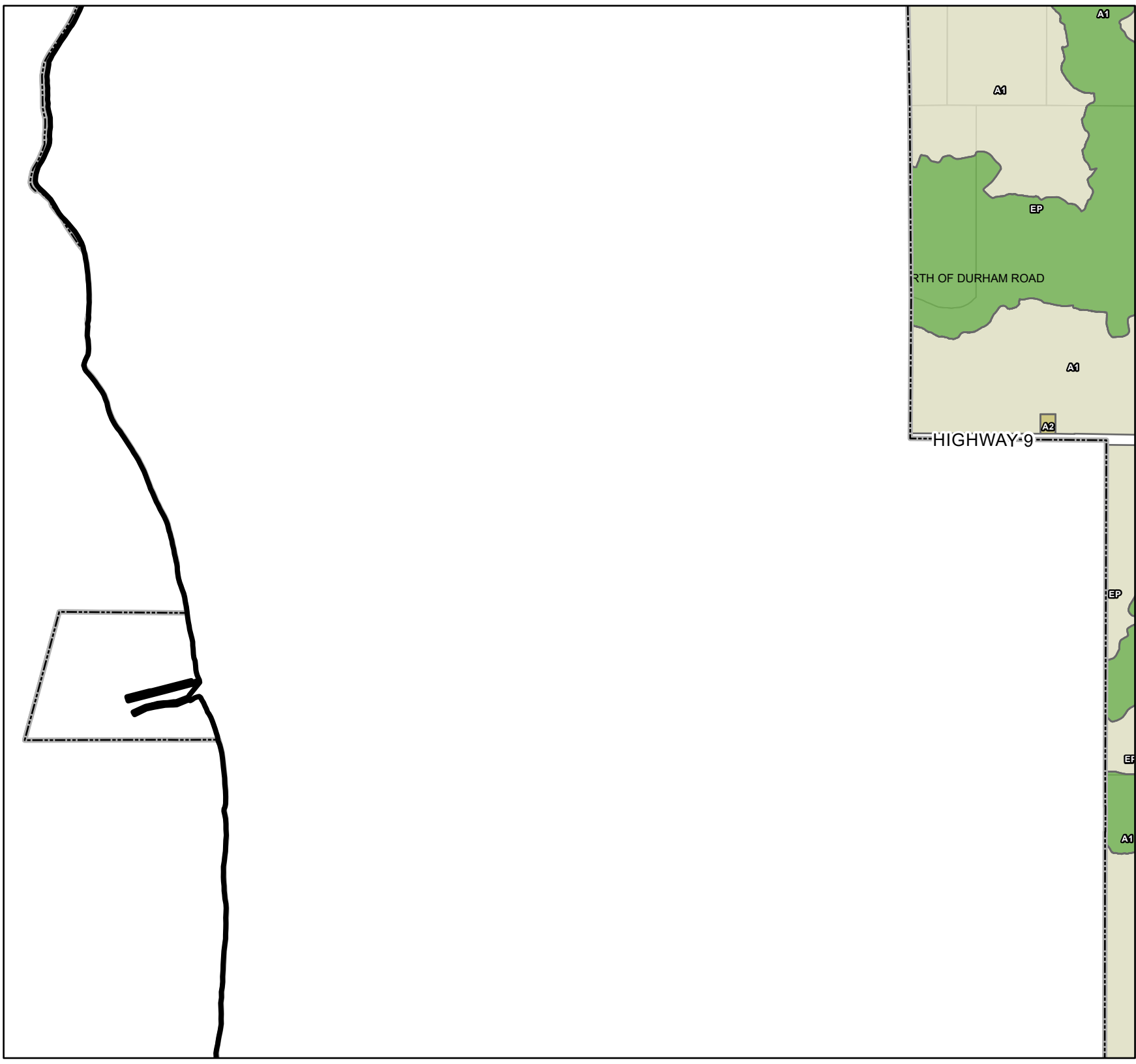


DRAFT October 2024



To be read in conjunction with Zoning By-law 2024-xx  
DO NOT USE FOR SURVEY OR NAVIGATION PURPOSES  
This map is for reference only and may not be accurate.  
Some data gathered by Bruce County 20xx.  
Includes material which is copyright of the Queen's Printer for Ontario.

To be read in conjunction with Zoning By-law 2024-xx  
DO NOT USE FOR SURVEY OR NAVIGATION PURPOSES  
This map is for reference only and may not be accurate.  
Some data gathered by Bruce County, 20xx.  
Includes material which is copyright of the Queen's Printer for Ontario



# Schedule 'A'

## Zoning Map 50

### LEGEND

- Municipal Boundary
- Settlements
- Property Parcels

### Road Allowances

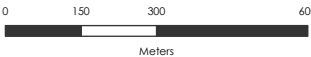
- Private Road Allowance
- Right-of-Way
- Road Allowance
- Unopened Road Allowance

### Proposed Zoning

- A1 - General Agriculture
- A2 - Agriculture Small Holdings
- A3 - Agricultural Rural
- ACI - Agriculture Commercial / Industrial
- AP - Airport
- C1 - General Commercial
- C2 - Highway Service Commercial
- C3 - Hamlet Highway Commercial
- C4 - Local Commercial
- C5 - Resort Commercial
- C6 - Business Park
- C7 - Travel Trailer and Campground
- C8 - Mixed Use
- ECI, EC12 - Energy Centre Industrial
- EP, EP-1 - Environmental Protection
- I - Institutional
- M1 - General Industrial
- M2 - Extractive Industrial
- OS - Open Space
- PD - Planned Development
- R1 - Residential One
- R2 - Residential Two
- R3 - Residential Three
- R4 - Residential Four
- R5 - Residential Five
- WD - Waste Disposal



DRAFT October 2024










To be read in conjunction with Zoning By-law 2024-xx  
DO NOT USE FOR SURVEY OR NAVIGATION PURPOSES  
This map is for reference only and may not be accurate.  
Some data gathered by Bruce County 20xx.  
Includes material which is copyright of the Queen's Printer for Ontario.

# Schedule 'A'

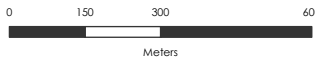
## Zoning Map 51

### LEGEND

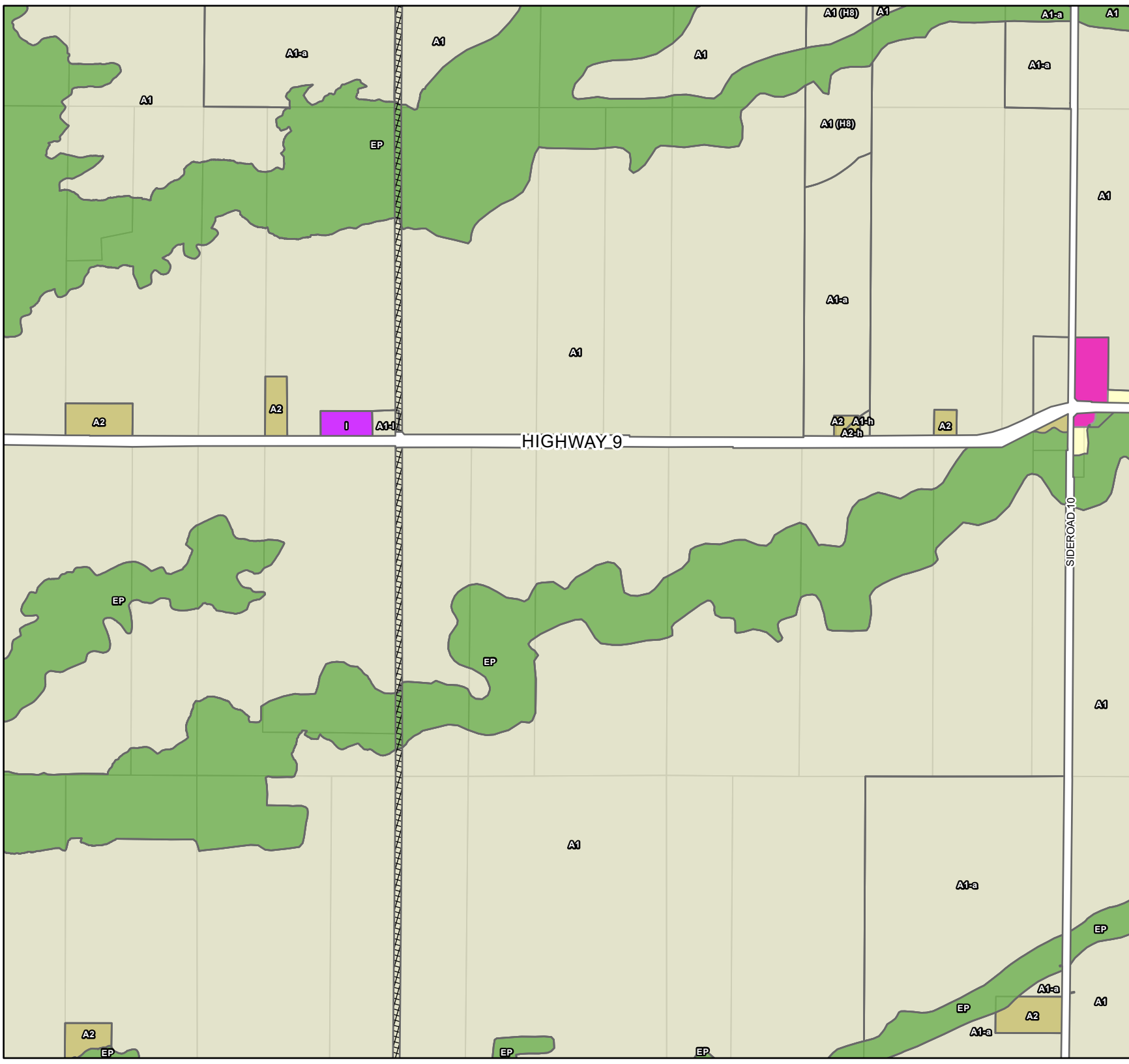
-  Municipal Boundary
-  Settlements
-  Property Parcels
- Road Allowances**
  -  Private Road Allowance
  -  Right-of-Way
  -  Road Allowance
  -  Unopened Road Allowance
- Proposed Zoning**
  - A1 - General Agriculture
  - A2 - Agriculture Small Holdings
  - A3 - Agricultural Rural
  - ACI - Agriculture Commercial / Industrial
  - AP - Airport
  - C1 - General Commercial
  - C2 - Highway Service Commercial
  - C3 - Hamlet Highway Commercial
  - C4 - Local Commercial
  - C5 - Resort Commercial
  - C6 - Business Park
  - C7 - Travel Trailer and Campground
  - C8 - Mixed Use
  - ECI, EC12 - Energy Centre Industrial
  - EP, EP-1 - Environmental Protection
  - I - Institutional
  - M1 - General Industrial
  - M2 - Extractive Industrial
  - OS - Open Space
  - PD - Planned Development
  - R1 - Residential One
  - R2 - Residential Two
  - R3 - Residential Three
  - R4 - Residential Four
  - R5 - Residential Five
  - WD - Waste Disposal

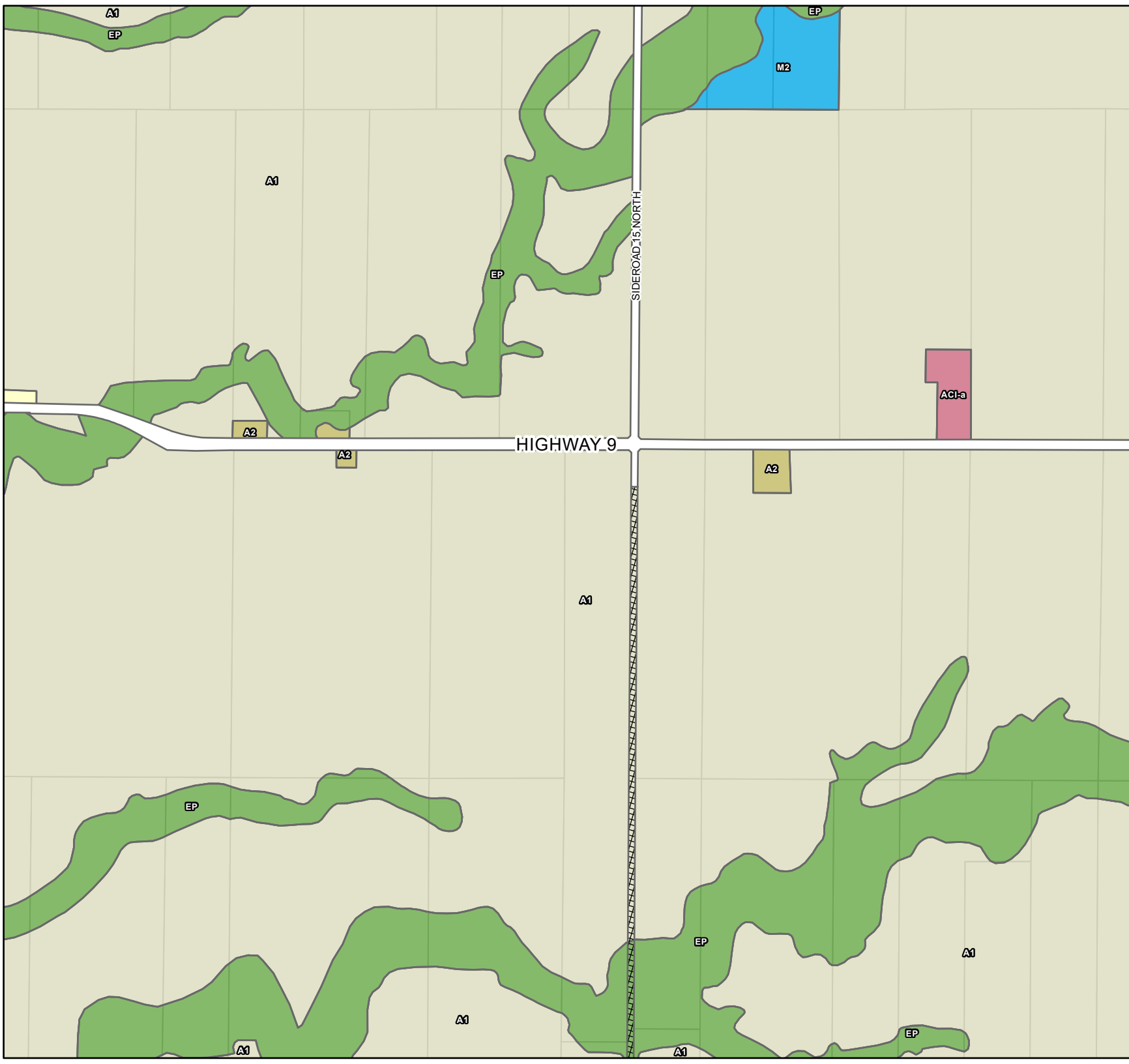


DRAFT October 2024



To be read in conjunction with Zoning By-law 2024-xx  
DO NOT USE FOR SURVEY OR NAVIGATION PURPOSES  
This map is for reference only and may not be accurate.  
Some data gathered by Bruce County 20xx.  
Includes material which is copyright of the Queen's Printer for Ontario.







THE MUNICIPALITY OF  
great energy.  balanced life.

**KINCARDINE**

Zoning By-law 2024-XX

# Schedule 'A'

## Zoning Map 52

**LEGEND**

 Municipal Boundary

 Settlements

 Property Parcels

**Road Allowances**

 Private Road Allowance

 Right-of-Way

 Road Allowance

 Unopened Road Allowance

**Proposed Zoning**

 A1 - General Agriculture

 A2 - Agriculture Small Holdings

 A3 - Agricultural Rural

 ACI - Agriculture Commercial / Industrial

 AP - Airport

 C1 - General Commercial

 C2 - Highway Service Commercial

 C3 - Hamlet Highway Commercial

 C4 - Local Commercial

 C5 - Resort Commercial

 C6 - Business Park

 C7 - Travel Trailer and Campground

 C8 - Mixed Use

 ECI, EC12 - Energy Centre Industrial

 EP, EP-1 - Environmental Protection

 I - Institutional

 M1 - General Industrial

 M2 - Extractive Industrial

 OS - Open Space

 PD - Planned Development

 R1 - Residential One

 R2 - Residential Two

 R3 - Residential Three

 R4 - Residential Four

 R5 - Residential Five

 WD - Waste Disposal



DRAFT October 2024

0 150 300 600

Meters

To be read in conjunction with Zoning By-law 2024-xx  
DO NOT USE FOR SURVEY OR NAVIGATION PURPOSES  
This map is for reference only and may not be accurate.  
Some data gathered by Bruce County 20xx.  
Includes material which is copyright of the Queen's Printer for Ontario.

# Schedule 'A'

## Zoning Map 53

### LEGEND

 Municipal Boundary

 Settlements

 Property Parcels

### Road Allowances

 Private Road Allowance

 Right-of-Way

 Road Allowance


 Unopened Road Allowance


### Proposed Zoning

 A1 - General Agriculture


 A2 - Agriculture Small Holdings

 A3 - Agricultural Rural

 AC1 - Agriculture Commercial / Industrial

 AP - Airport


 C1 - General Commercial

 C2 - Highway Service Commercial


 C3 - Hamlet Highway Commercial

 C4 - Local Commercial


 C5 - Resort Commercial


 C6 - Business Park

 C7 - Travel Trailer and Campground

 C8 - Mixed Use

 EC1, EC12 - Energy Centre Industrial

 EP, EP-1 - Environmental Protection


 I - Institutional

 M1 - General Industrial


 M2 - Extractive Industrial


 OS - Open Space

 PD - Planned Development


 R1 - Residential One

 R2 - Residential Two

 R3 - Residential Three

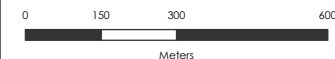
 R4 - Residential Four

 R5 - Residential Five

 WD - Waste Disposal



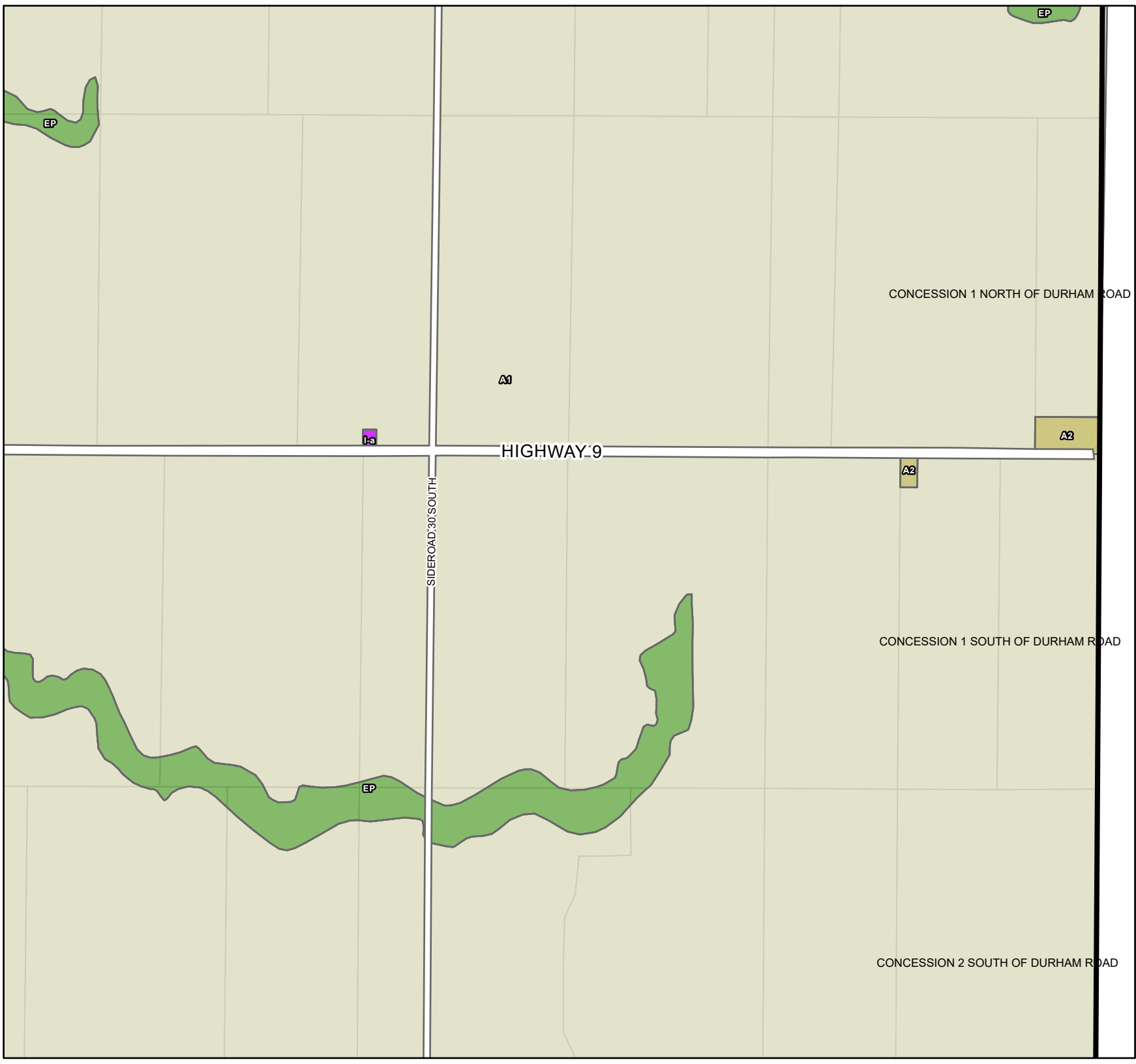
DRAFT October 2024



To be read in conjunction with Zoning By-law 2024-xx  
DO NOT USE FOR SURVEY OR NAVIGATION PURPOSES  
This map is for reference only and may not be accurate.  
Some data gathered by Bruce County, 20xx.  
Includes material which is copyright of the Queen's Printer for Ontario.

**Schedule 'A'**

**Zoning Map 54**

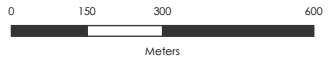


**LEGEND**


-  Municipal Boundary
-  Settlements
-  Property Parcels
- Road Allowances**
-  Private Road Allowance
-  Right-of-Way
-  Road Allowance
-  Unopened Road Allowance
- Proposed Zoning**
-  A1 - General Agriculture
-  A2 - Agriculture Small Holdings
-  A3 - Agricultural Rural
-  ACI - Agriculture Commercial / Industrial
-  AP - Airport
-  C1 - General Commercial
-  C2 - Highway Service Commercial
-  C3 - Hamlet Highway Commercial
-  C4 - Local Commercial
-  C5 - Resort Commercial
-  C6 - Business Park
-  C7 - Travel Trailer and Campground
-  C8 - Mixed Use
-  ECI, EC12 - Energy Centre Industrial
-  EP, EP-1 - Environmental Protection
-  I - Institutional
-  M1 - General Industrial
-  M2 - Extractive Industrial
-  OS - Open Space
-  PD - Planned Development
-  R1 - Residential One
-  R2 - Residential Two
-  R3 - Residential Three
-  R4 - Residential Four
-  R5 - Residential Five
-  WD - Waste Disposal



DRAFT October 2024



To be read in conjunction with Zoning By-law 2024-xx  
DO NOT USE FOR SURVEY OR NAVIGATION PURPOSES  
This map is for reference only and may not be accurate.  
Some data gathered by Bruce County 20xx.  
Includes material which is copyright of the Queen's Printer for Ontario.



EP  
A1  
SOUTH  
A1  
A1



Zoning By-law 2024-XX

# Schedule 'A'

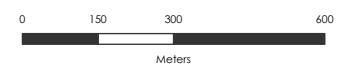
## Zoning Map 55

### LEGEND

- Municipal Boundary
- Settlements
- Property Parcels
- Road Allowances**
- Private Road Allowance
- Right-of-Way
- Road Allowance
- Unopened Road Allowance
- Proposed Zoning**
- A1 - General Agriculture
- A2 - Agriculture Small Holdings
- A3 - Agricultural Rural
- ACI - Agriculture Commercial / Industrial
- AP - Airport
- C1 - General Commercial
- C2 - Highway Service Commercial
- C3 - Hamlet Highway Commercial
- C4 - Local Commercial
- C5 - Resort Commercial
- C6 - Business Park
- C7 - Travel Trailer and Campground
- C8 - Mixed Use
- ECI, ECI2 - Energy Centre Industrial
- EP, EP-1 - Environmental Protection
- I - Institutional
- M1 - General Industrial
- M2 - Extractive Industrial
- OS - Open Space
- PD - Planned Development
- R1 - Residential One
- R2 - Residential Two
- R3 - Residential Three
- R4 - Residential Four
- R5 - Residential Five
- WD - Waste Disposal

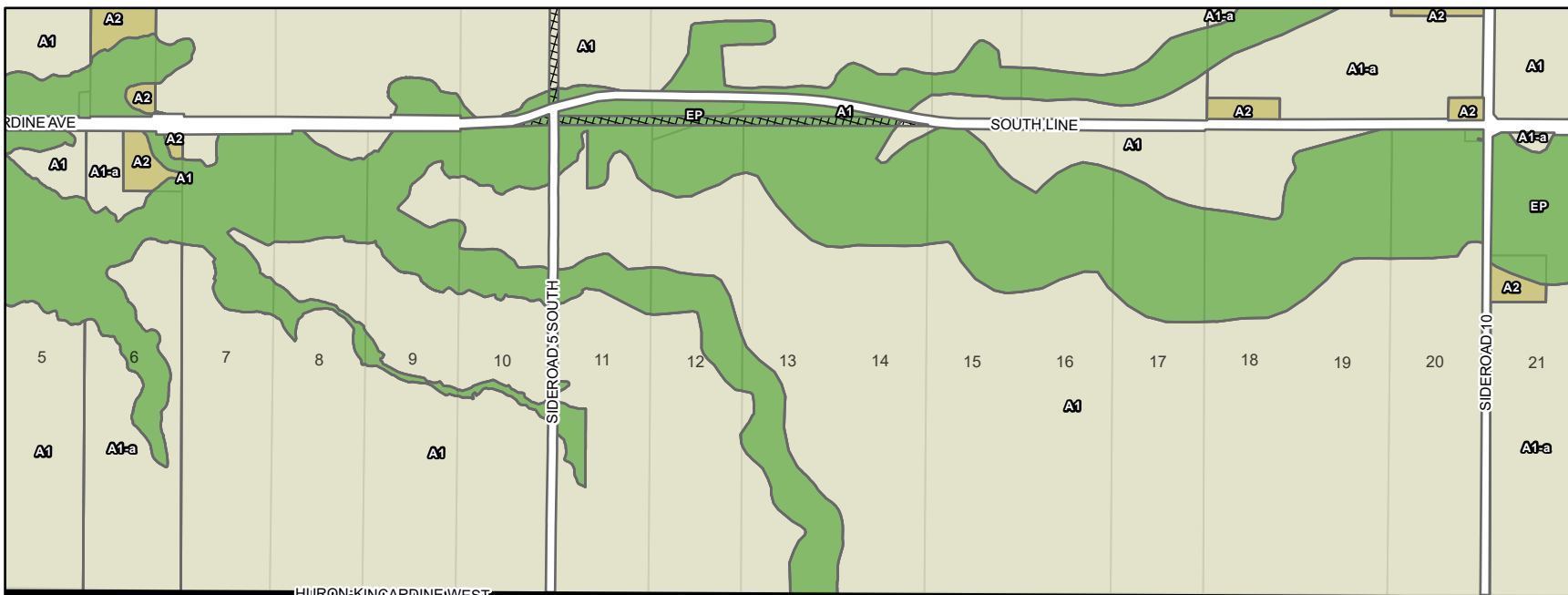


DRAFT October 2024



To be read in conjunction with Zoning By-law 2024-xx  
DO NOT USE FOR SURVEY OR NAVIGATION PURPOSES  
This map is for reference only and may not be accurate.  
Some data gathered by Bruce County, 20xx.  
Includes material which is copyright of the Queen's Printer for Ontario.





**KINCARDINE**

Zoning By-law 2024-XX

# Schedule 'A'

## Zoning Map 56

**LEGEND**

- Municipal Boundary
- Settlements
- Property Parcels

**Road Allowances**

- Private Road Allowance
- Right-of-Way
- Road Allowance
- Unopened Road Allowance

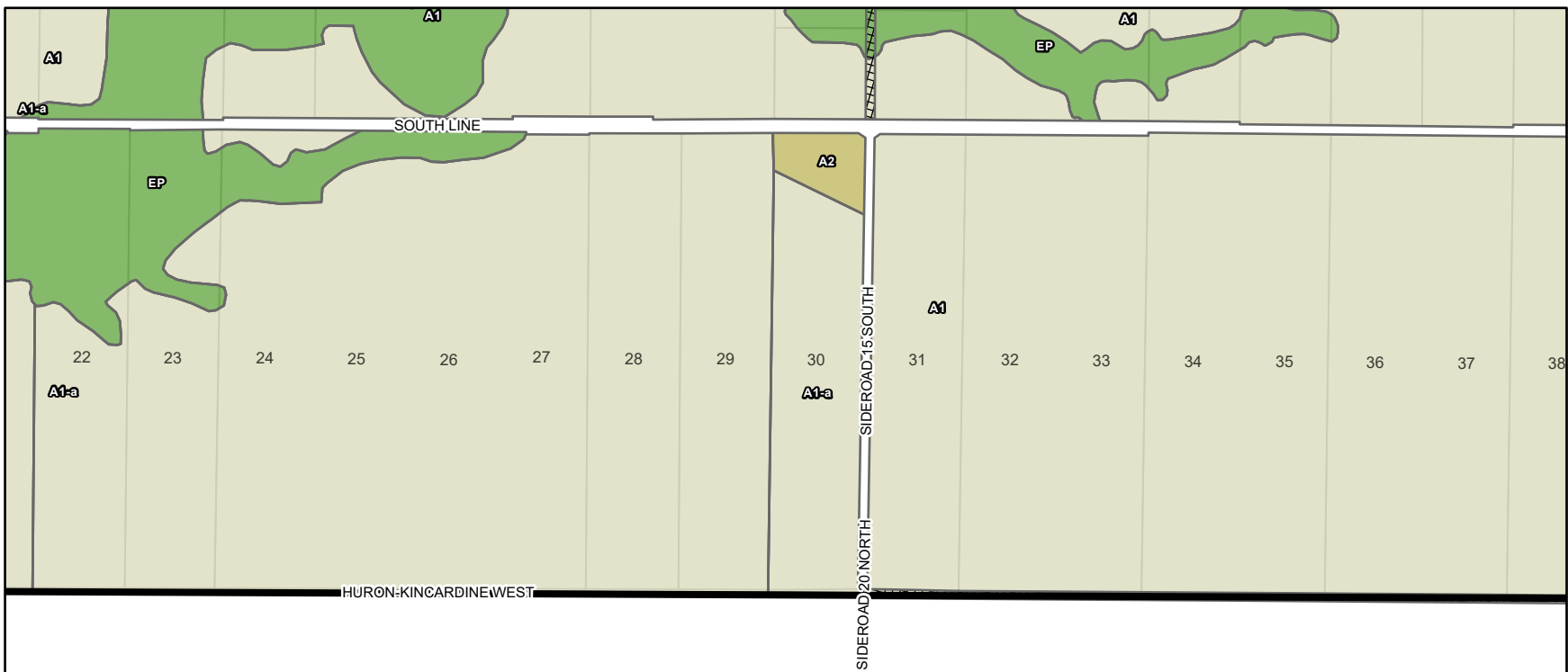
**Proposed Zoning**

- A1 - General Agriculture
- A2 - Agriculture Small Holdings
- A3 - Agricultural Rural
- ACI - Agriculture Commercial / Industrial
- AP - Airport
- C1 - General Commercial
- C2 - Highway Service Commercial
- C3 - Hamlet Highway Commercial
- C4 - Local Commercial
- C5 - Resort Commercial
- C6 - Business Park
- C7 - Travel Trailer and Campground
- C8 - Mixed Use
- ECI, EC12 - Energy Centre Industrial
- EP, EP-1 - Environmental Protection
- I - Institutional
- M1 - General Industrial
- M2 - Extractive Industrial
- OS - Open Space
- PD - Planned Development
- R1 - Residential One
- R2 - Residential Two
- R3 - Residential Three
- R4 - Residential Four
- R5 - Residential Five
- WD - Waste Disposal

DRAFT October 2024

0 150 300 600  
Meters


































To be read in conjunction with Zoning By-law 2024-xx  
DO NOT USE FOR SURVEY OR NAVIGATION PURPOSES  
This map is for reference only and may not be accurate.  
Some data gathered by Bruce County 20xx.  
Includes material which is copyright of the Queen's Printer for Ontario.



# Schedule 'A'

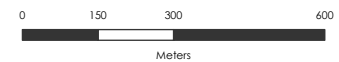
## Zoning Map 57

### LEGEND

-  Municipal Boundary
-  Settlements
-  Property Parcels
- Road Allowances**
-  Private Road Allowance
-  Right-of-Way
-  Road Allowance
-  Unopened Road Allowance
- Proposed Zoning**
-  A1 - General Agriculture
-  A2 - Agriculture Small Holdings
-  A3 - Agricultural Rural
-  ACI - Agriculture Commercial / Industrial
-  AP - Airport
-  C1 - General Commercial
-  C2 - Highway Service Commercial
-  C3 - Hamlet Highway Commercial
-  C4 - Local Commercial
-  C5 - Resort Commercial
-  C6 - Business Park
-  C7 - Travel Trailer and Campground
-  C8 - Mixed Use
-  ECI, EC12 - Energy Centre Industrial
-  EP, EP-1 - Environmental Protection
-  I - Institutional
-  M1 - General Industrial
-  M2 - Extractive Industrial
-  OS - Open Space
-  PD - Planned Development
-  R1 - Residential One
-  R2 - Residential Two
-  R3 - Residential Three
-  R4 - Residential Four
-  R5 - Residential Five
-  WD - Waste Disposal



DRAFT October 2024



To be read in conjunction with Zoning By-law 2024-xx  
DO NOT USE FOR SURVEY OR NAVIGATION PURPOSES  
This map is for reference only and may not be accurate.  
Some data gathered by Bruce County, 20xx.  
Includes material which is copyright of the Queen's Printer for Ontario.

# Schedule 'A'

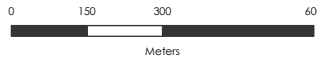
## Zoning Map 58



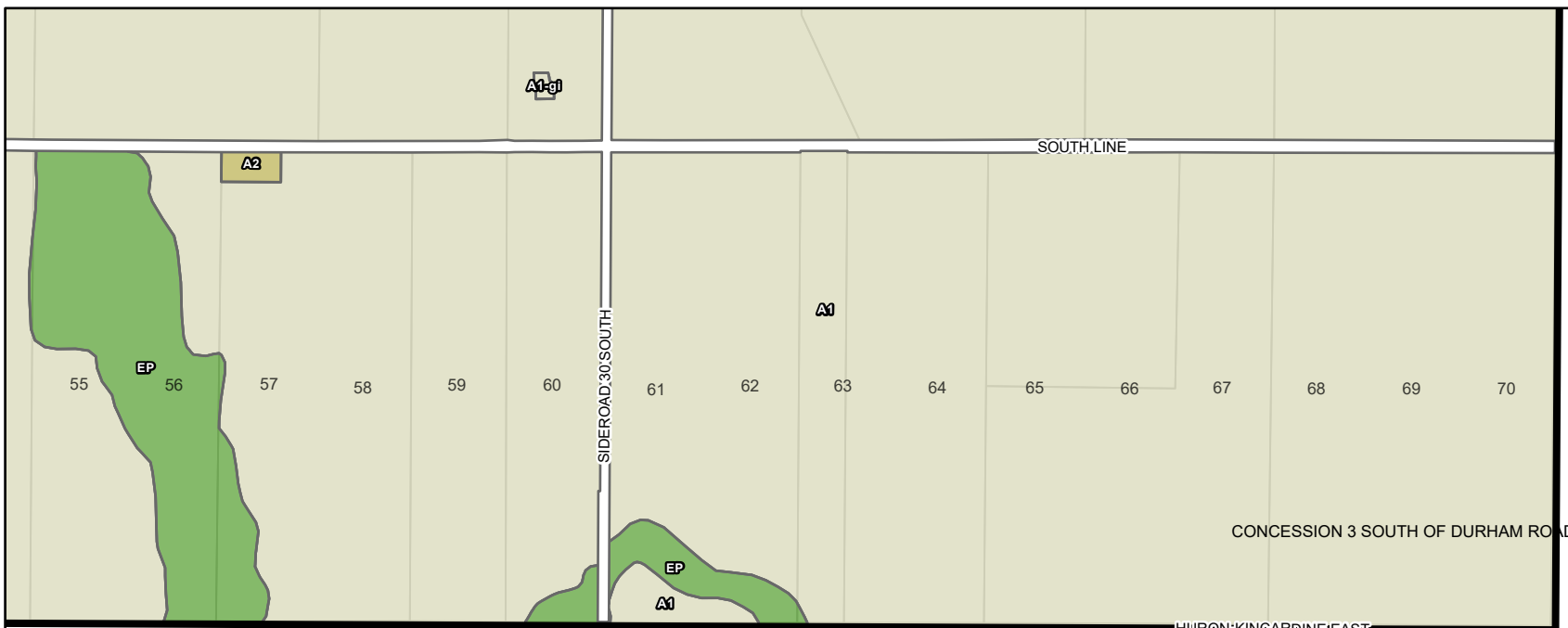
- LEGEND**
-  Municipal Boundary
  -  Settlements
  -  Property Parcels
- Road Allowances**
-  Private Road Allowance
  -  Right-of-Way
  -  Road Allowance
  -  Unopened Road Allowance
- Proposed Zoning**
-  A1 - General Agriculture
  -  A2 - Agriculture Small Holdings
  -  A3 - Agricultural Rural
  -  ACI - Agriculture Commercial / Industrial
  -  AP - Airport
  -  C1 - General Commercial
  -  C2 - Highway Service Commercial
  -  C3 - Hamlet Highway Commercial
  -  C4 - Local Commercial
  -  C5 - Resort Commercial
  -  C6 - Business Park
  -  C7 - Travel Trailer and Campground
  -  C8 - Mixed Use
  -  ECI, EC12 - Energy Centre Industrial
  -  EP, EP-1 - Environmental Protection
  -  I - Institutional
  -  M1 - General Industrial
  -  M2 - Extractive Industrial
  -  OS - Open Space
  -  PD - Planned Development
  -  R1 - Residential One
  -  R2 - Residential Two
  -  R3 - Residential Three
  -  R4 - Residential Four
  -  R5 - Residential Five
  -  WD - Waste Disposal



DRAFT October 2024



To be read in conjunction with Zoning By-law 2024-xx  
DO NOT USE FOR SURVEY OR NAVIGATION PURPOSES  
This map is for reference only and may not be accurate.  
Some data gathered by Bruce County, 20xx.  
Includes material which is copyright of the Queen's Printer for Ontario.



- LEGEND**
-  Municipal Boundary
  -  Settlements
  -  Property Parcels
  - Road Allowances**
  -  Private Road Allowance
  -  Right-of-Way
  -  Road Allowance
  -  Unopened Road Allowance
  - Proposed Zoning**
  -  A1 - General Agriculture
  -  A2 - Agriculture Small Holdings
  -  A3 - Agricultural Rural
  -  ACI - Agriculture Commercial / Industrial
  -  AP - Airport
  -  C1 - General Commercial
  -  C2 - Highway Service Commercial
  -  C3 - Hamlet Highway Commercial
  -  C4 - Local Commercial
  -  C5 - Resort Commercial
  -  C6 - Business Park
  -  C7 - Travel Trailer and Campground
  -  C8 - Mixed Use
  -  ECI, EC12 - Energy Centre Industrial
  -  EP, EP-1 - Environmental Protection
  -  I - Institutional
  -  M1 - General Industrial
  -  M2 - Extractive Industrial
  -  OS - Open Space
  -  PD - Planned Development
  -  R1 - Residential One
  -  R2 - Residential Two
  -  R3 - Residential Three
  -  R4 - Residential Four
  -  R5 - Residential Five
  -  WD - Waste Disposal



# Schedule 'A'

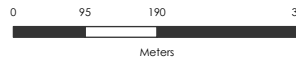
## Zoning Map 61

### LEGEND

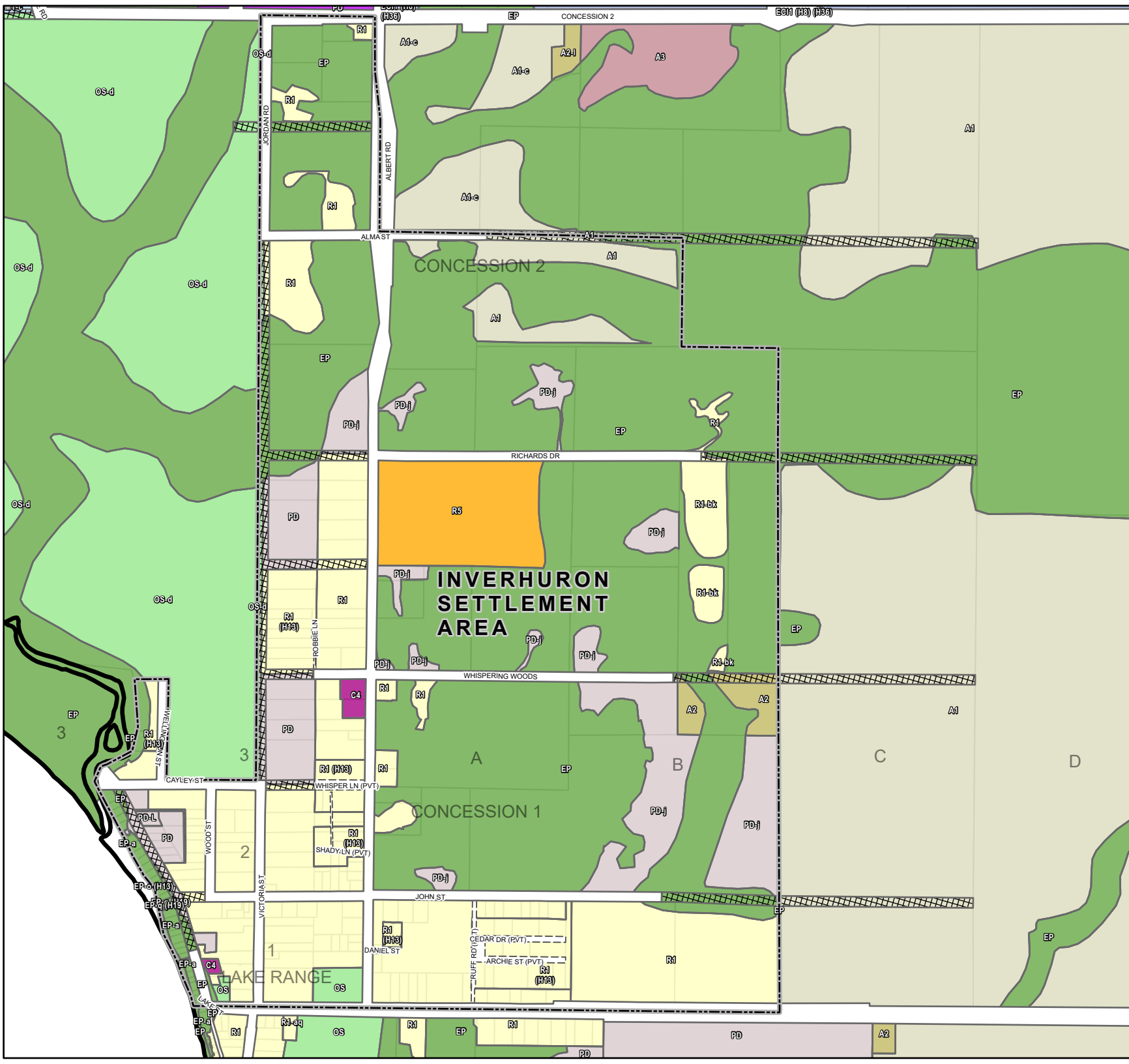
-  Municipal Boundary
-  Settlements
-  Property Parcels
- Road Allowances**
-  Private Road Allowance
-  Right-of-Way
-  Road Allowance
-  Unopened Road Allowance
- Proposed Zoning**
-  A1 - General Agriculture
-  A2 - Agriculture Small Holdings
-  A3 - Agricultural Rural
-  AC1 - Agriculture Commercial / Industrial
-  AP - Airport
-  C1 - General Commercial
-  C2 - Highway Service Commercial
-  C3 - Hamlet Highway Commercial
-  C4 - Local Commercial
-  C5 - Resort Commercial
-  C6 - Business Park
-  C7 - Hamlet Commercial
-  C8 - Travel Trailer and Campground
-  C9 - Mixed Use
-  EC1, EC12 - Energy Centre Industrial
-  EP, EP-1 - Environmental Protection
-  I - Institutional
-  M1 - General Industrial
-  M2 - Extractive Industrial
-  OS - Open Space
-  PD - Planned Development
-  R1 - Residential One
-  R2 - Residential Two
-  R3 - Residential Three
-  R4 - Residential Four
-  R5 - Residential Five
-  WD - Waste Disposal



DRAFT October 2024



To be read in conjunction with Zoning By-law 2024-xx  
DO NOT USE FOR SURVEY OR NAVIGATION PURPOSES  
This map is for reference only and may not be accurate.  
Some data gathered by Bruce County 20xx.  
Includes material which is copyright of the Queen's Printer for Ontario.



# Schedule 'A'

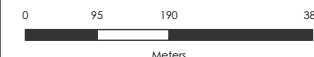
## Zoning Map 62

### LEGEND

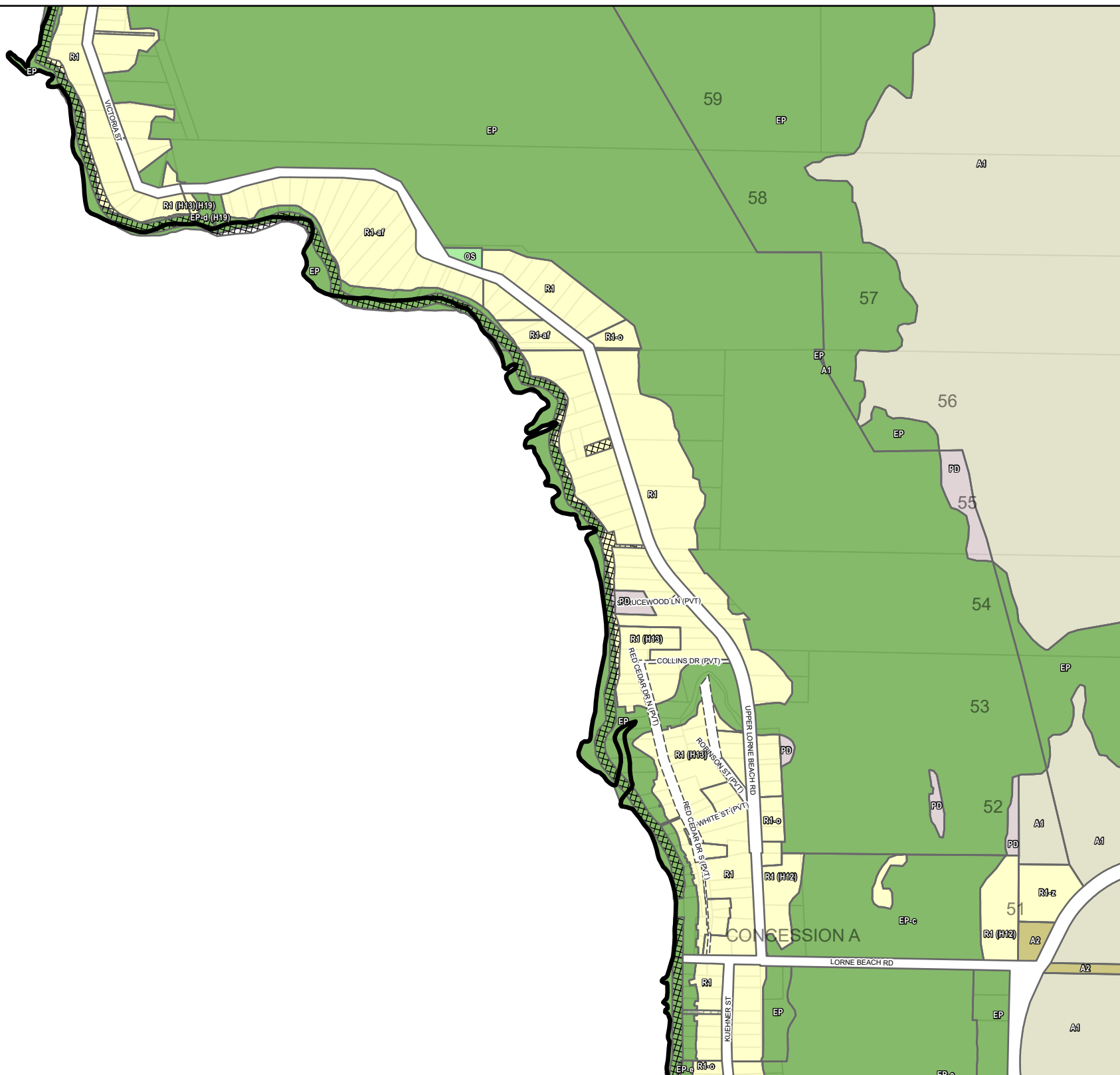
- Municipal Boundary
- Settlements
- Property Parcels
- Road Allowances**
  - Private Road Allowance
  - Right-of-Way
  - Road Allowance
  - Unopened Road Allowance
- Proposed Zoning**
  - A1 - General Agriculture
  - A2 - Agriculture Small Holdings
  - A3 - Agricultural Rural
  - ACI - Agriculture Commercial / Industrial
  - AP - Airport
  - C1 - General Commercial
  - C2 - Highway Service Commercial
  - C3 - Hamlet Highway Commercial
  - C4 - Local Commercial
  - C5 - Resort Commercial
  - C6 - Business Park
  - C7 - Hamlet Commercial
  - C8 - Travel Trailer and Campground
  - C9 - Mixed Use
  - ECI, EC12 - Energy Centre Industrial
  - EP, EP-1 - Environmental Protection
  - I - Institutional
  - M1 - General Industrial
  - M2 - Extractive Industrial
  - OS - Open Space
  - PD - Planned Development
  - R1 - Residential One
  - R2 - Residential Two
  - R3 - Residential Three
  - R4 - Residential Four
  - R5 - Residential Five
  - WD - Waste Disposal



DRAFT October 2024






























To be read in conjunction with Zoning By-law 2024-xx  
DO NOT USE FOR SURVEY OR NAVIGATION PURPOSES  
This map is for reference only and may not be accurate.  
Some data gathered by Bruce County 20xx.  
Includes material which is copyright of the Queen's Printer for Ontario.



# Schedule 'A'

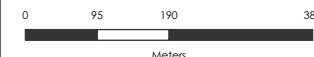
## Zoning Map 62

### LEGEND

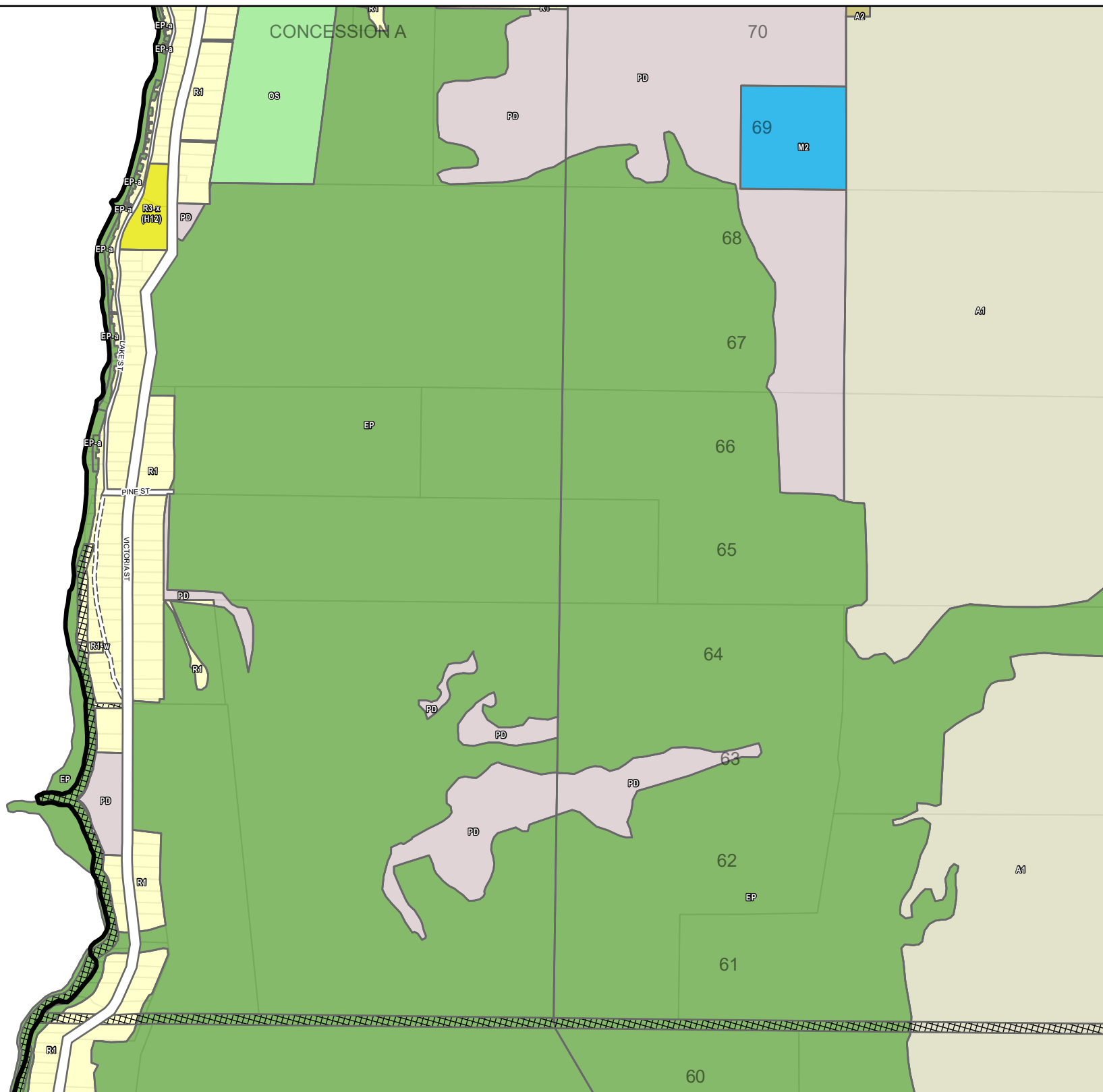
-  Municipal Boundary
-  Settlements
-  Property Parcels
- Road Allowances**
  -  Private Road Allowance
  -  Right-of-Way
  -  Road Allowance
  -  Unopened Road Allowance
- Proposed Zoning**
  -  A1 - General Agriculture
  -  A2 - Agriculture Small Holdings
  -  A3 - Agricultural Rural
  -  ACI - Agriculture Commercial / Industrial
  -  AP - Airport
  -  C1 - General Commercial
  -  C2 - Highway Service Commercial
  -  C3 - Hamlet Highway Commercial
  -  C4 - Local Commercial
  -  C5 - Resort Commercial
  -  C6 - Business Park
  -  C7 - Hamlet Commercial
  -  C8 - Travel Trailer and Campground
  -  C9 - Mixed Use
  -  ECI, EC12 - Energy Centre Industrial
  -  EP, EP-1 - Environmental Protection
  -  I - Institutional
  -  M1 - General Industrial
  -  M2 - Extractive Industrial
  -  OS - Open Space
  -  PD - Planned Development
  -  R1 - Residential One
  -  R2 - Residential Two
  -  R3 - Residential Three
  -  R4 - Residential Four
  -  R5 - Residential Five
  -  WD - Waste Disposal



DRAFT October 2024



To be read in conjunction with Zoning By-law 2024-xx  
DO NOT USE FOR SURVEY OR NAVIGATION PURPOSES  
This map is for reference only and may not be accurate.  
Some data gathered by Bruce County, 20xx.  
Includes material which is copyright of the Queen's Printer for Ontario.







# Schedule 'A'

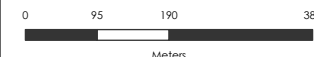
## Zoning Map 64

### LEGEND

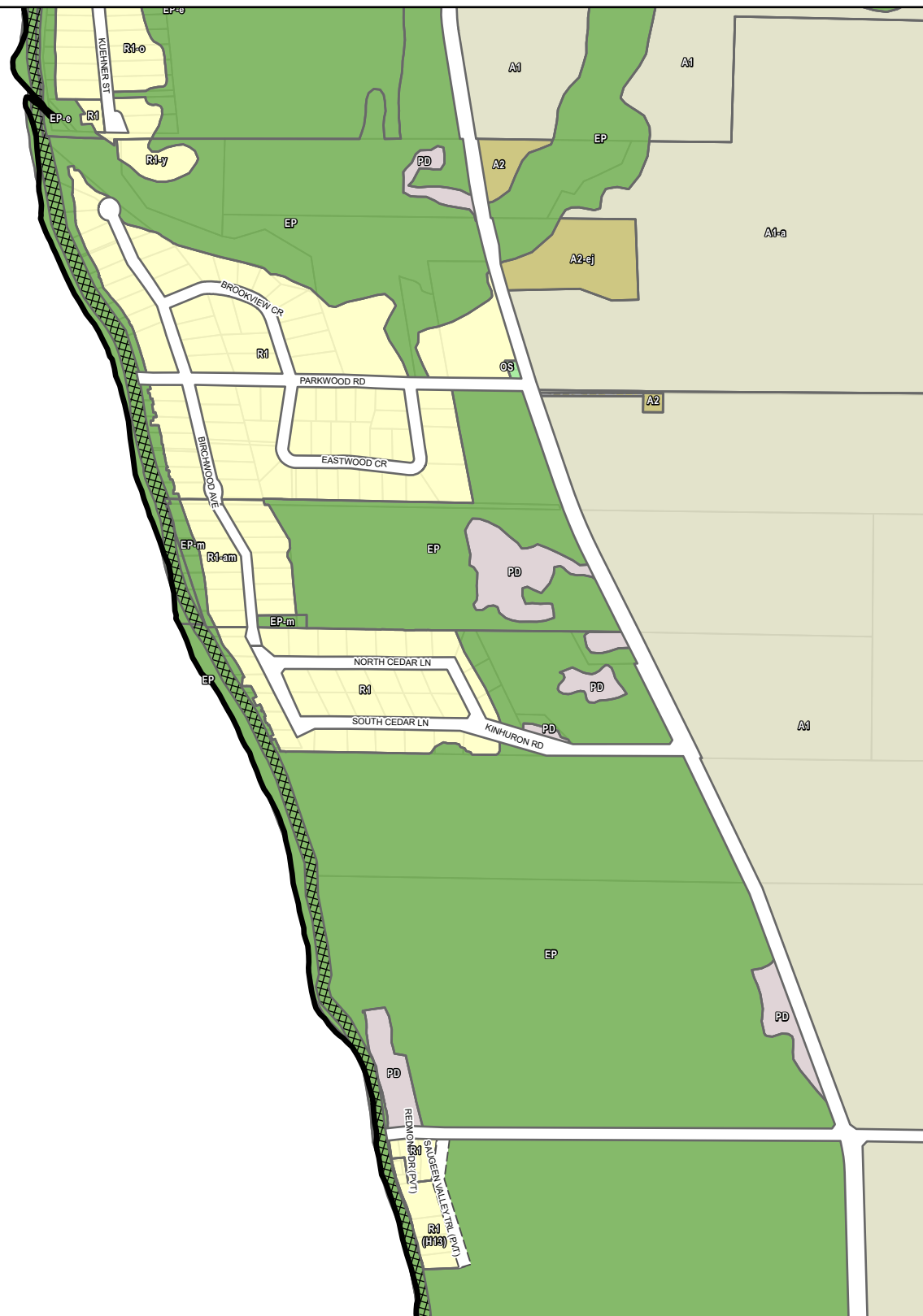
-  Municipal Boundary
-  Settlements
-  Property Parcels
- Road Allowances**
  -  Private Road Allowance
  -  Right-of-Way
  -  Road Allowance
  -  Unopened Road Allowance
- Proposed Zoning**
  -  A1 - General Agriculture
  -  A2 - Agriculture Small Holdings
  -  A3 - Agricultural Rural
  -  AC1 - Agriculture Commercial / Industrial
  -  AP - Airport
  -  C1 - General Commercial
  -  C2 - Highway Service Commercial
  -  C3 - Hamlet Highway Commercial
  -  C4 - Local Commercial
  -  C5 - Resort Commercial
  -  C6 - Business Park
  -  C7 - Hamlet Commercial
  -  C8 - Travel Trailer and Campground
  -  C9 - Mixed Use
  -  EC1, EC12 - Energy Centre Industrial
  -  EP, EP-1 - Environmental Protection
  -  I - Institutional
  -  M1 - General Industrial
  -  M2 - Extractive Industrial
  -  OS - Open Space
  -  PD - Planned Development
  -  R1 - Residential One
  -  R2 - Residential Two
  -  R3 - Residential Three
  -  R4 - Residential Four
  -  R5 - Residential Five
  -  WD - Waste Disposal



DRAFT October 2024



To be read in conjunction with Zoning By-law 2024-xx  
DO NOT USE FOR SURVEY OR NAVIGATION PURPOSES  
This map is for reference only and may not be accurate.  
Some data gathered by Bruce County, 20xx.  
Includes material which is copyright of the Queen's Printer for Ontario.



# Schedule 'A'

## Zoning Map 65

### LEGEND

Municipal Boundary

Settlements

Property Parcels

### Road Allowances

Private Road Allowance

Right-of-Way

Road Allowance

Unopened Road Allowance

### Proposed Zoning

A1 - General Agriculture

A2 - Agriculture Small Holdings

A3 - Agricultural Rural

ACI - Agriculture Commercial / Industrial

AP - Airport

C1 - General Commercial

C2 - Highway Service Commercial

C3 - Hamlet Highway Commercial

C4 - Local Commercial

C5 - Resort Commercial

C6 - Business Park

C7 - Hamlet Commercial

C8 - Travel Trailer and Campground

C9 - Mixed Use

ECI, EC12 - Energy Centre Industrial

EP, EP-1 - Environmental Protection

I - Institutional

M1 - General Industrial

M2 - Extractive Industrial

OS - Open Space

PD - Planned Development

R1 - Residential One

R2 - Residential Two

R3 - Residential Three

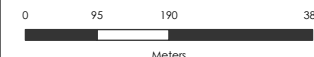
R4 - Residential Four

R5 - Residential Five

WD - Waste Disposal



DRAFT October 2024



To be read in conjunction with Zoning By-law 2024-xx  
DO NOT USE FOR SURVEY OR NAVIGATION PURPOSES  
This map is for reference only and may not be accurate.  
Some data gathered by Bruce County 20xx.  
Includes material which is copyright of the Queen's Printer for Ontario.

To be read in conjunction with Zoning By-law 2024-xx  
DO NOT USE FOR SURVEY OR NAVIGATION PURPOSES  
This map is for reference only and may not be accurate.

# Schedule 'A'

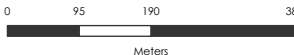
## Zoning Map 67

### LEGEND

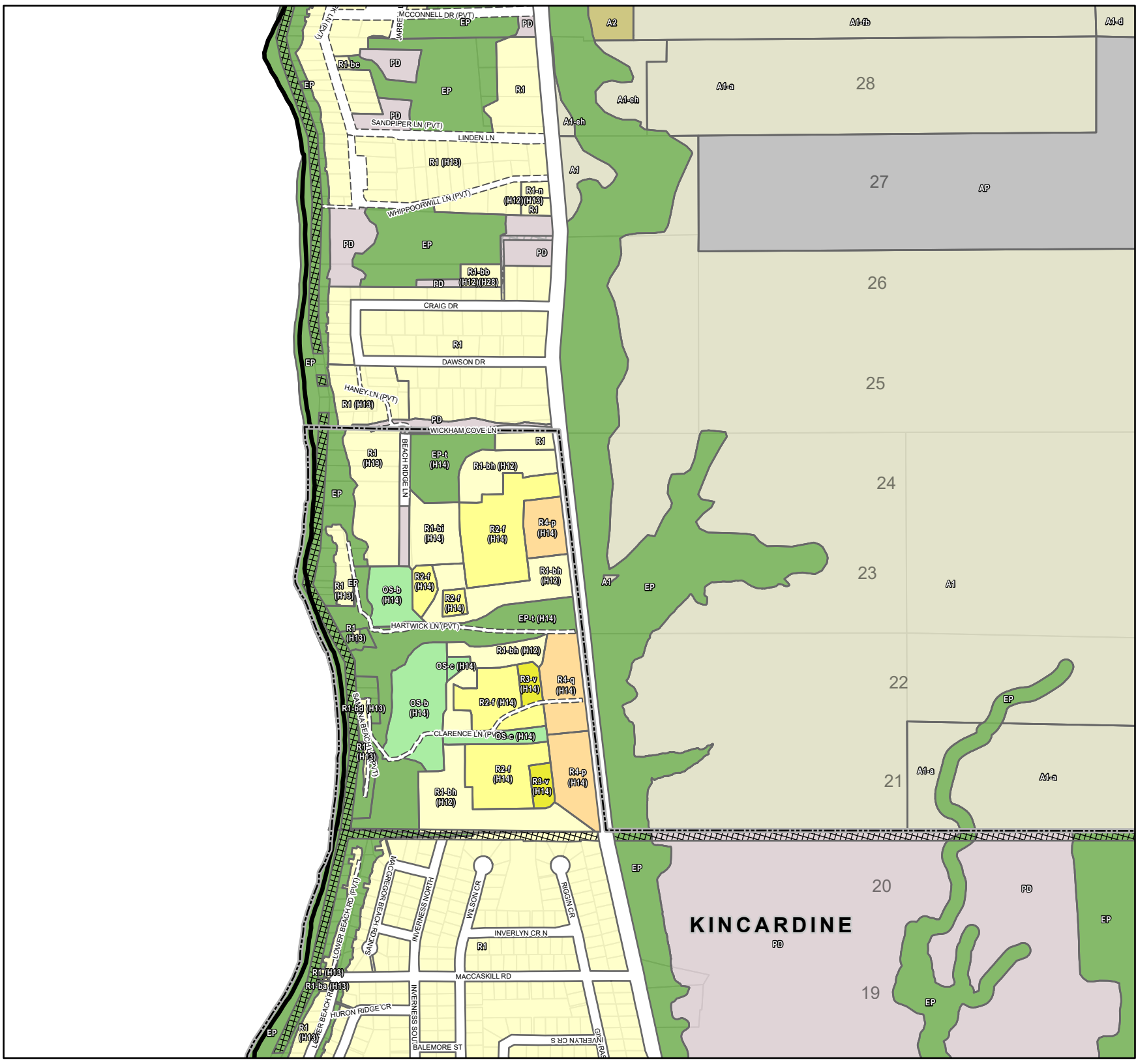
-  Municipal Boundary
-  Settlements
-  Property Parcels
- Road Allowances**
-  Private Road Allowance
-  Right-of-Way
-  Road Allowance
-  Unopened Road Allowance
- Proposed Zoning**
-  A1 - General Agriculture
-  A2 - Agriculture Small Holdings
-  A3 - Agricultural Rural
-  ACI - Agriculture Commercial / Industrial
-  AP - Airport
-  C1 - General Commercial
-  C2 - Highway Service Commercial
-  C3 - Hamlet Highway Commercial
-  C4 - Local Commercial
-  C5 - Resort Commercial
-  C6 - Business Park
-  C7 - Hamlet Commercial
-  C8 - Travel Trailer and Campground
-  C9 - Mixed Use
-  ECI, EC12 - Energy Centre Industrial
-  EP, EP-1 - Environmental Protection
-  I - Institutional
-  M1 - General Industrial
-  M2 - Extractive Industrial
-  OS - Open Space
-  PD - Planned Development
-  R1 - Residential One
-  R2 - Residential Two
-  R3 - Residential Three
-  R4 - Residential Four
-  R5 - Residential Five
-  WD - Waste Disposal

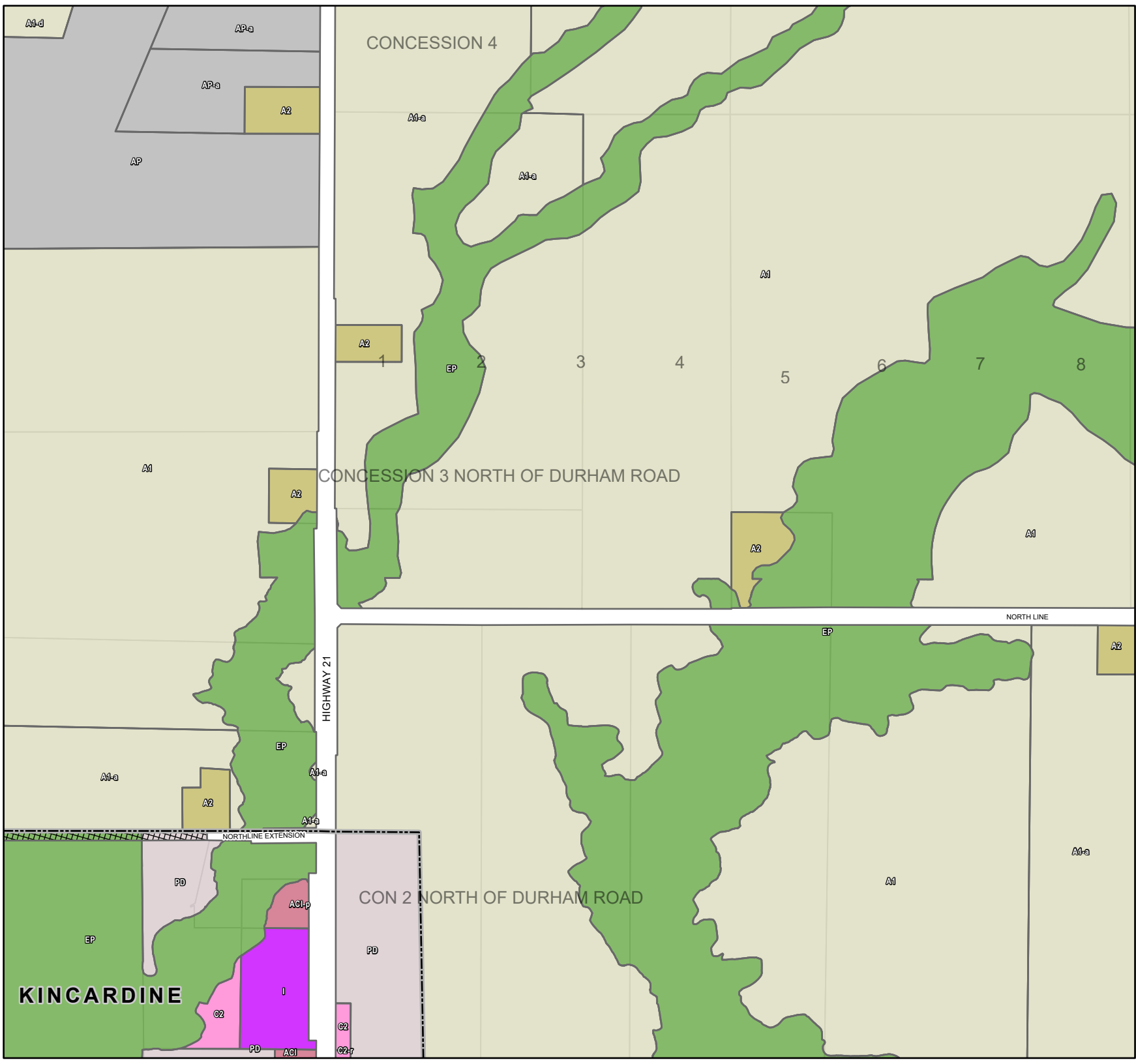


DRAFT October 2024



To be read in conjunction with Zoning By-law 2024-xx  
DO NOT USE FOR SURVEY OR NAVIGATION PURPOSES  
This map is for reference only and may not be accurate.  
Some data gathered by Bruce County 20xx.  
Includes material which is copyright of the Queen's Printer for Ontario.





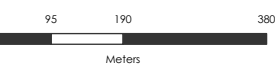
Zoning By-law 2024-XX

# Schedule 'A'

## Zoning Map 68

- LEGEND**
- Municipal Boundary
  - Settlements
  - Property Parcels
- Road Allowances**
- Private Road Allowance
  - Right-of-Way
  - Road Allowance
  - Unopened Road Allowance
- Proposed Zoning**
- A1 - General Agriculture
  - A2 - Agriculture Small Holdings
  - A3 - Agricultural Rural
  - ACI - Agriculture Commercial / Industrial
  - AP - Airport
  - C1 - General Commercial
  - C2 - Highway Service Commercial
  - C3 - Hamlet Highway Commercial
  - C4 - Local Commercial
  - C5 - Resort Commercial
  - C6 - Business Park
  - C7 - Hamlet Commercial
  - C8 - Travel Trailer and Campground
  - C9 - Mixed Use
  - ECI, ECI2 - Energy Centre Industrial
  - EP, EP-1 - Environmental Protection
  - I - Institutional
  - M1 - General Industrial
  - M2 - Extractive Industrial
  - OS - Open Space
  - PD - Planned Development
  - R1 - Residential One
  - R2 - Residential Two
  - R3 - Residential Three
  - R4 - Residential Four
  - R5 - Residential Five
  - WD - Waste Disposal

DRAFT October 2024



To be read in conjunction with Zoning By-law 2024-xx  
DO NOT USE FOR SURVEY OR NAVIGATION PURPOSES  
This map is for reference only and may not be accurate.  
Some data gathered by Bruce County 20xx.  
Includes material which is copyright of the Queen's Printer for Ontario.

To be read in conjunction with Zoning By-law 2024-xx  
DO NOT USE FOR SURVEY OR NAVIGATION PURPOSES  
This map is for reference only and may not be accurate.  
Some data gathered by Bruce County, 20xx.  
Includes material which is copyright of the Queen's Printer for Ontario



# Schedule 'A'

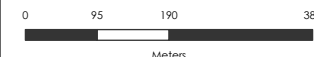
## Zoning Map 70

### LEGEND

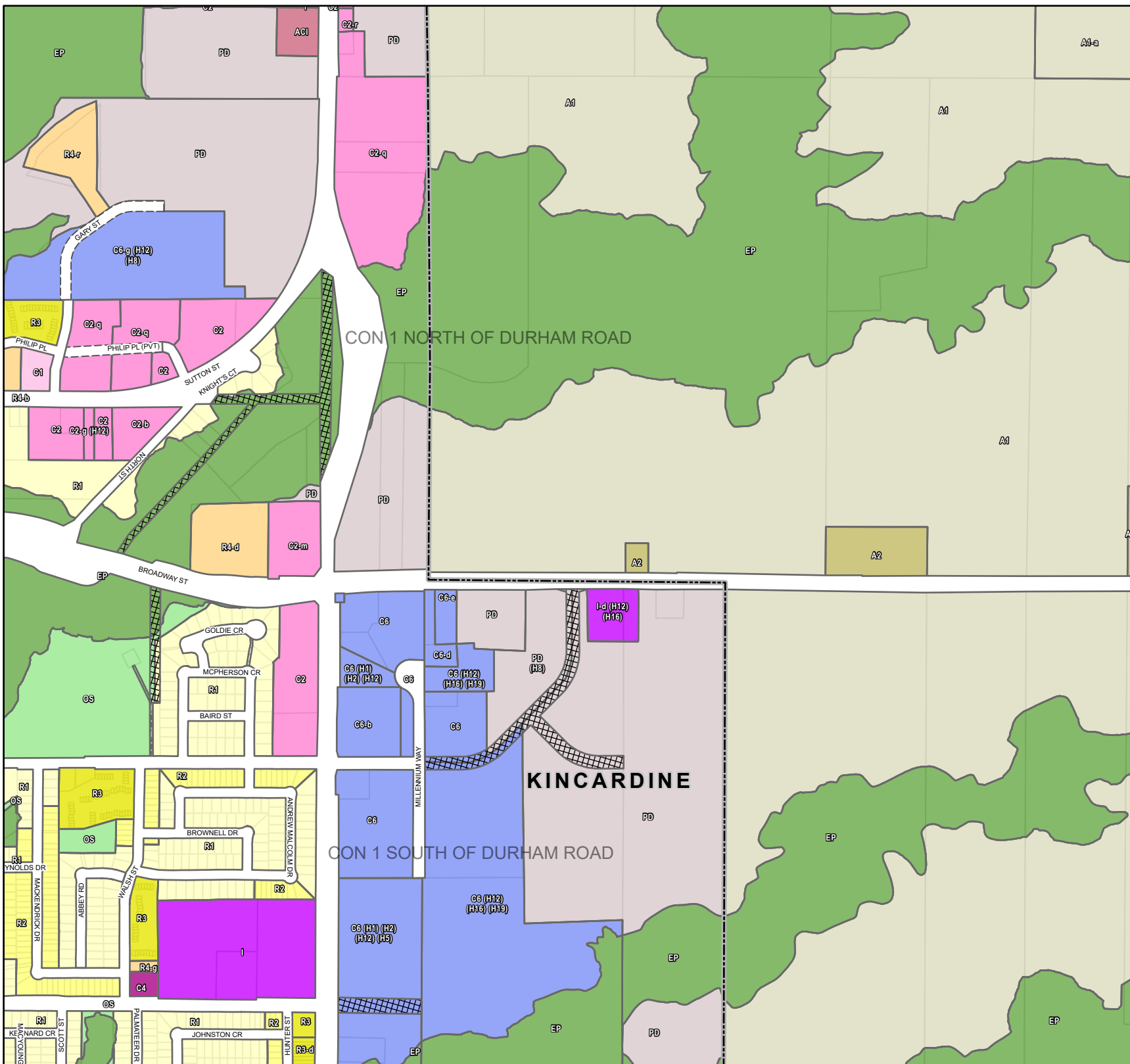
-  Municipal Boundary
-  Settlements
-  Property Parcels
- Road Allowances**
  -  Private Road Allowance
  -  Right-of-Way
  -  Road Allowance
  -  Unopened Road Allowance
- Proposed Zoning**
  -  A1 - General Agriculture
  -  A2 - Agriculture Small Holdings
  -  A3 - Agricultural Rural
  -  ACI - Agriculture Commercial / Industrial
  -  AP - Airport
  -  C1 - General Commercial
  -  C2 - Highway Service Commercial
  -  C3 - Hamlet Highway Commercial
  -  C4 - Local Commercial
  -  C5 - Resort Commercial
  -  C6 - Business Park
  -  C7 - Hamlet Commercial
  -  C8 - Travel Trailer and Campground
  -  C9 - Mixed Use
  -  EC1, EC12 - Energy Centre Industrial
  -  EP, EP-1 - Environmental Protection
  -  I - Institutional
  -  M1 - General Industrial
  -  M2 - Extractive Industrial
  -  OS - Open Space
  -  PD - Planned Development
  -  R1 - Residential One
  -  R2 - Residential Two
  -  R3 - Residential Three
  -  R4 - Residential Four
  -  R5 - Residential Five
  -  WD - Waste Disposal



DRAFT October 2024










To be read in conjunction with Zoning By-law 2024-xx  
DO NOT USE FOR SURVEY OR NAVIGATION PURPOSES  
This map is for reference only and may not be accurate.  
Some data gathered by Bruce County, 20xx.  
Includes material which is copyright of the Queen's Printer for Ontario.



# Schedule 'A'

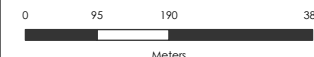
## Zoning Map 71

### LEGEND

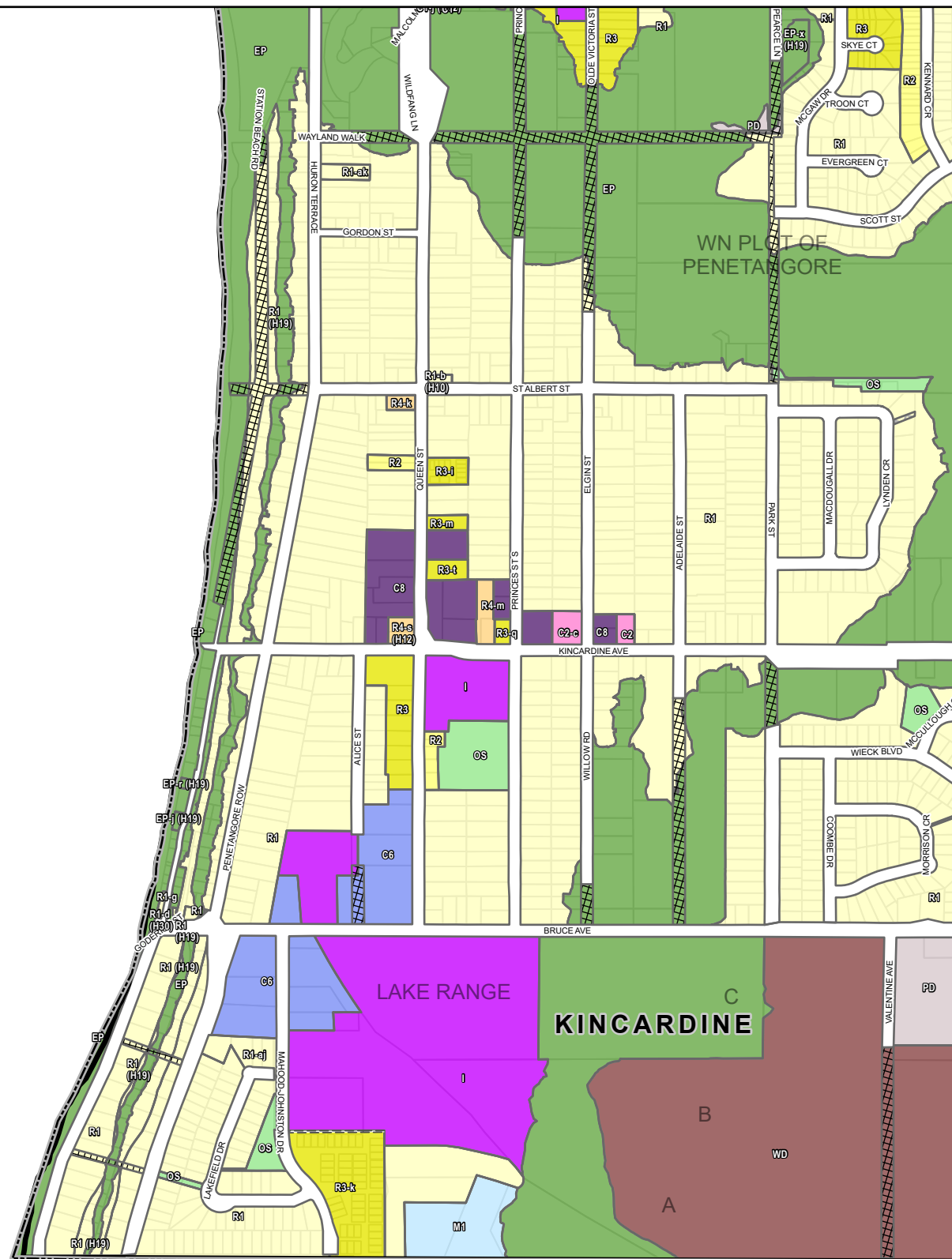
-  Municipal Boundary
-  Settlements
-  Property Parcels
- Road Allowances**
  -  Private Road Allowance
  -  Right-of-Way
  -  Road Allowance
  -  Unopened Road Allowance
- Proposed Zoning**
  -  A1 - General Agriculture
  -  A2 - Agriculture Small Holdings
  -  A3 - Agricultural Rural
  -  ACI - Agriculture Commercial / Industrial
  -  AP - Airport
  -  C1 - General Commercial
  -  C2 - Highway Service Commercial
  -  C3 - Hamlet Highway Commercial
  -  C4 - Local Commercial
  -  C5 - Resort Commercial
  -  C6 - Business Park
  -  C7 - Hamlet Commercial
  -  C8 - Travel Trailer and Campground
  -  C9 - Mixed Use
  -  ECI, EC12 - Energy Centre Industrial
  -  EP, EP-1 - Environmental Protection
  -  I - Institutional
  -  M1 - General Industrial
  -  M2 - Extractive Industrial
  -  OS - Open Space
  -  PD - Planned Development
  -  R1 - Residential One
  -  R2 - Residential Two
  -  R3 - Residential Three
  -  R4 - Residential Four
  -  R5 - Residential Five
  -  WD - Waste Disposal



DRAFT October 2024



To be read in conjunction with Zoning By-law 2024-xx  
DO NOT USE FOR SURVEY OR NAVIGATION PURPOSES  
This map is for reference only and may not be accurate.  
Some data gathered by Bruce County 20xx.  
Includes material which is copyright of the Queen's Printer for Ontario.












# Schedule 'A'

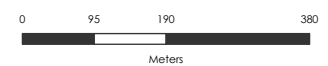
## Zoning Map 72

### LEGEND

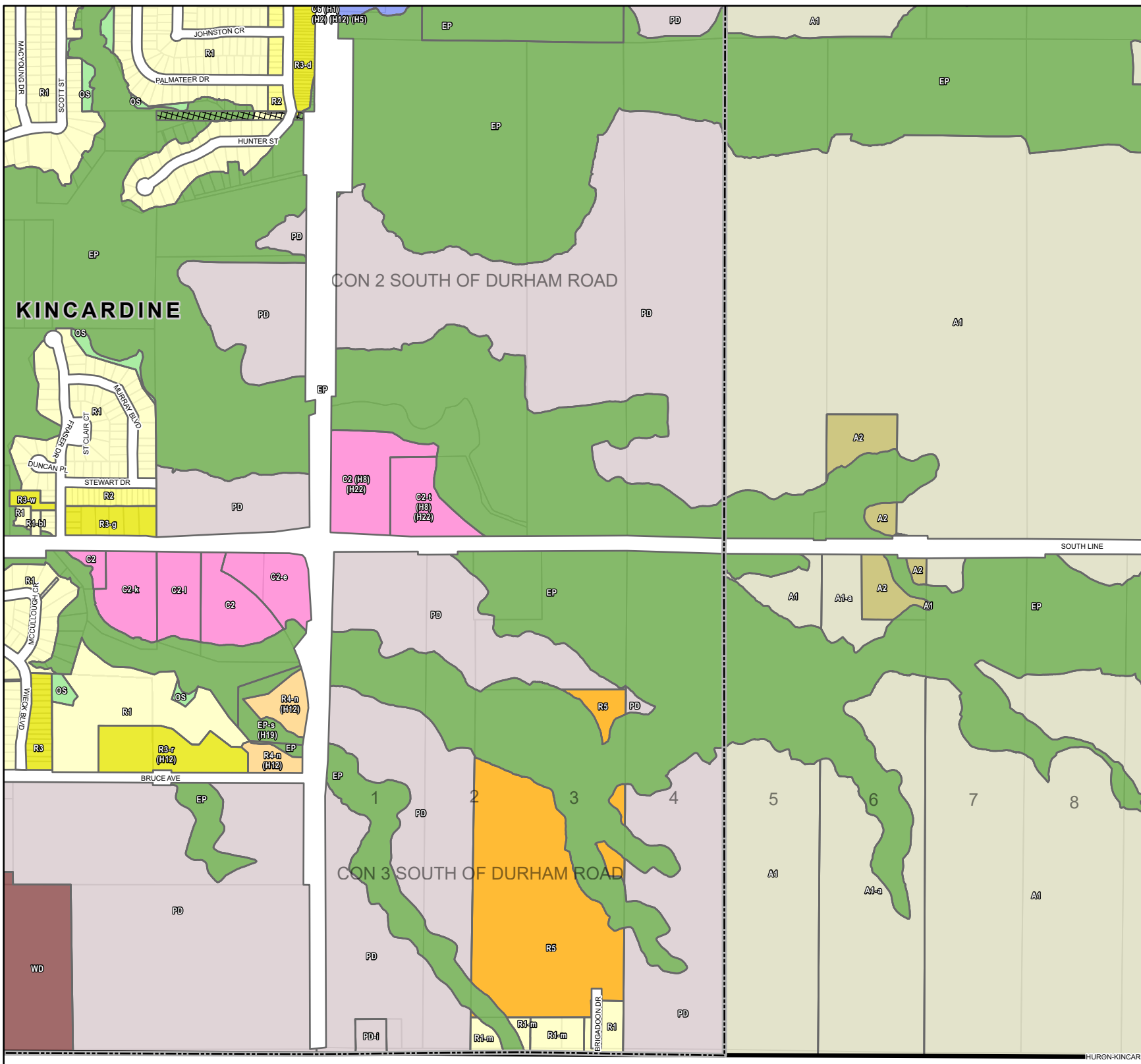
-  Municipal Boundary
-  Settlements
-  Property Parcels
- Road Allowances**
  -  Private Road Allowance
  -  Right-of-Way
  -  Road Allowance
  -  Unopened Road Allowance
- Proposed Zoning**
  - A1 - General Agriculture
  - A2 - Agriculture Small Holdings
  - A3 - Agricultural Rural
  - ACI - Agriculture Commercial / Industrial
  - AP - Airport
  - C1 - General Commercial
  - C2 - Highway Service Commercial
  - C3 - Hamlet Highway Commercial
  - C4 - Local Commercial
  - C5 - Resort Commercial
  - C6 - Business Park
  - C7 - Hamlet Commercial
  - C8 - Travel Trailer and Campground
  - C9 - Mixed Use
  - ECI, EC12 - Energy Centre Industrial
  - EP, EP-1 - Environmental Protection
  - I - Institutional
  - M1 - General Industrial
  - M2 - Extractive Industrial
  - OS - Open Space
  - PD - Planned Development
  - R1 - Residential One
  - R2 - Residential Two
  - R3 - Residential Three
  - R4 - Residential Four
  - R5 - Residential Five
  - WD - Waste Disposal



DRAFT October 2024



To be read in conjunction with Zoning By-law 2024-xx  
DO NOT USE FOR SURVEY OR NAVIGATION PURPOSES  
This map is for reference only and may not be accurate.  
Some data gathered by Bruce County 20xx.  
Includes material which is copyright of the Queen's Printer for Ontario.



# Schedule 'A'

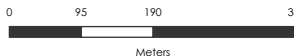
## Zoning Map 73

### LEGEND

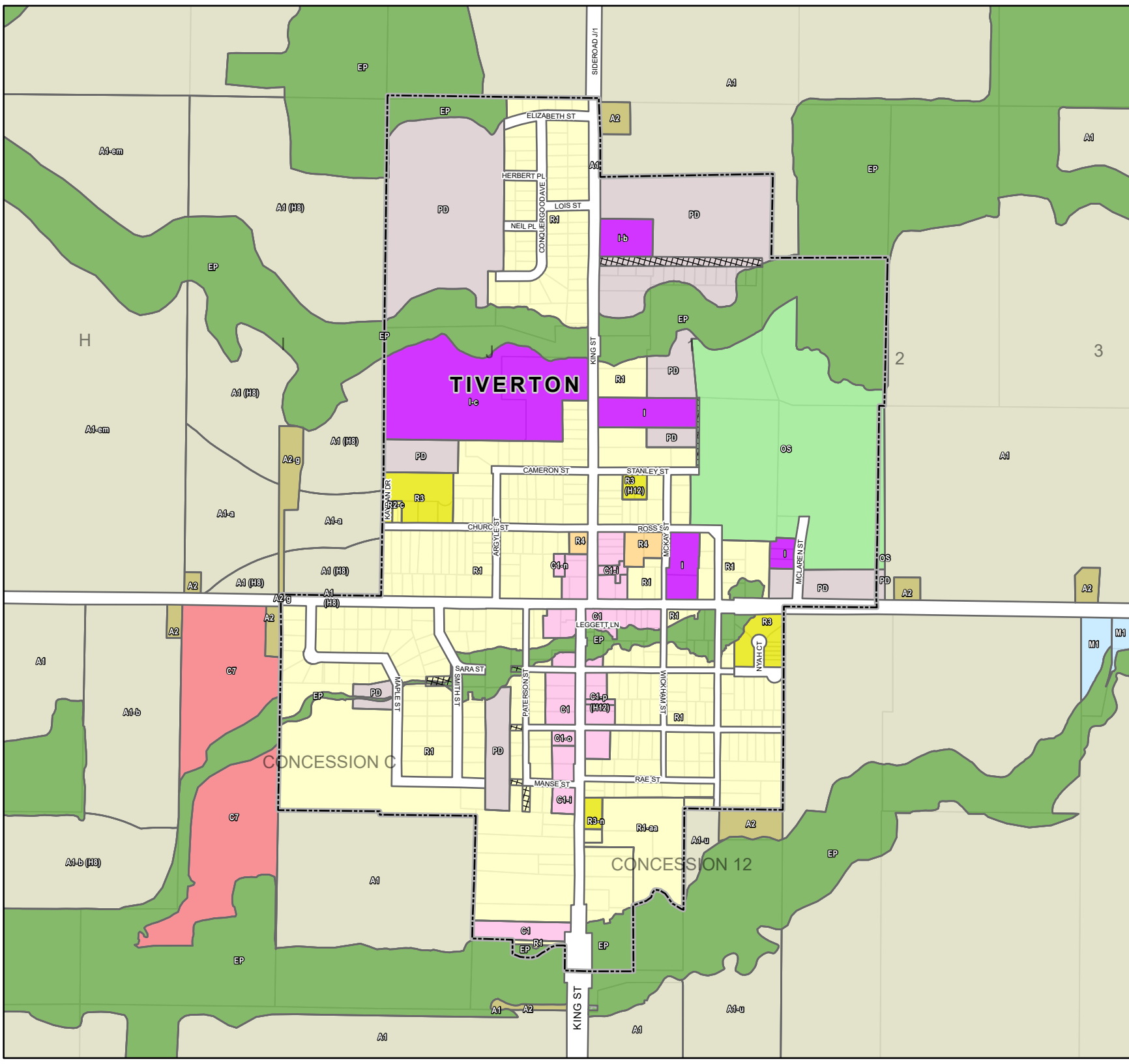
-  Municipal Boundary
-  Settlements
-  Property Parcels
- Road Allowances**
  -  Private Road Allowance
  -  Right-of-Way
  -  Road Allowance
  -  Unopened Road Allowance
- Proposed Zoning**
  -  A1 - General Agriculture
  -  A2 - Agriculture Small Holdings
  -  A3 - Agricultural Rural
  -  AC1 - Agriculture Commercial / Industrial
  -  AP - Airport
  -  C1 - General Commercial
  -  C2 - Highway Service Commercial
  -  C3 - Hamlet Highway Commercial
  -  C4 - Local Commercial
  -  C5 - Resort Commercial
  -  C6 - Business Park
  -  C7 - Hamlet Commercial
  -  C8 - Travel Trailer and Campground
  -  C9 - Mixed Use
  -  EC1, EC12 - Energy Centre Industrial
  -  EP, EP-1 - Environmental Protection
  -  I - Institutional
  -  M1 - General Industrial
  -  M2 - Extractive Industrial
  -  OS - Open Space
  -  PD - Planned Development
  -  R1 - Residential One
  -  R2 - Residential Two
  -  R3 - Residential Three
  -  R4 - Residential Four
  -  R5 - Residential Five
  -  WD - Waste Disposal



DRAFT October 2024










To be read in conjunction with Zoning By-law 2024-xx  
DO NOT USE FOR SURVEY OR NAVIGATION PURPOSES  
This map is for reference only and may not be accurate.  
Some data gathered by Bruce County 20xx.  
Includes material which is copyright of the Queen's Printer for Ontario.



# Schedule 'A'

## Zoning Map 74

### LEGEND

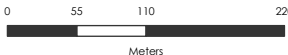
-  Municipal Boundary
-  Settlements
-  Property Parcels
- Road Allowances**
-  Private Road Allowance
-  Right-of-Way
-  Road Allowance
-  Unopened Road Allowance

### Proposed Zoning

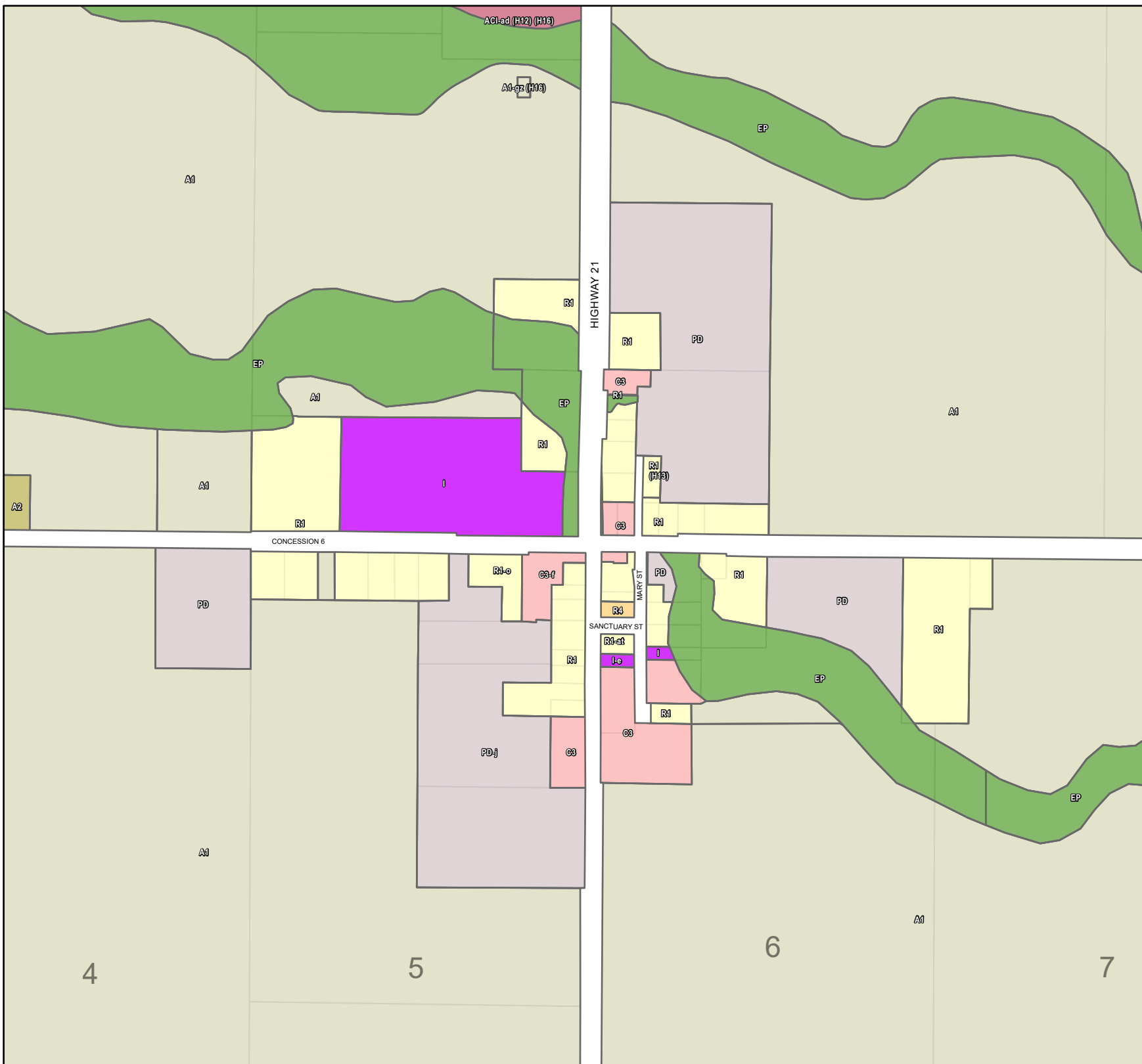
- A1 - General Agriculture
- A2 - Agriculture Small Holdings
- A3 - Agricultural Rural
- ACI - Agriculture Commercial / Industrial
- AP - Airport
- C1 - General Commercial
- C2 - Highway Service Commercial
- C3 - Hamlet Highway Commercial
- C4 - Local Commercial
- C5 - Resort Commercial
- C6 - Business Park
- C7 - Hamlet Commercial
- C8 - Travel Trailer and Campground
- C9 - Mixed Use
- ECI, EC12 - Energy Centre Industrial
- EP, EP-1 - Environmental Protection
- I - Institutional
- M1 - General Industrial
- M2 - Extractive Industrial
- OS - Open Space
- PD - Planned Development
- R1 - Residential One
- R2 - Residential Two
- R3 - Residential Three
- R4 - Residential Four
- R5 - Residential Five
- WD - Waste Disposal



DRAFT October 2024



To be read in conjunction with Zoning By-law 2024-xx  
DO NOT USE FOR SURVEY OR NAVIGATION PURPOSES  
This map is for reference only and may not be accurate.  
Some data gathered by Bruce County, 20xx.  
Includes material which is copyright of the Queen's Printer for Ontario.




# Schedule 'A'

## Zoning Map 75


### LEGEND

 Municipal Boundary


 Settlements


 Property Parcels

### Road Allowances


 Private Road Allowance


 Right-of-Way

 Road Allowance


 Unopened Road Allowance


### Proposed Zoning


 A1 - General Agriculture


 A2 - Agriculture Small Holdings

 A3 - Agricultural Rural


 ACI - Agriculture Commercial / Industrial


 AP - Airport


 C1 - General Commercial


 C2 - Highway Service Commercial


 C3 - Hamlet Highway Commercial


 C4 - Local Commercial


 C5 - Resort Commercial


 C6 - Business Park


 C7 - Hamlet Commercial


 C8 - Travel Trailer and Campground


 C9 - Mixed Use


 ECI, EC12 - Energy Centre Industrial

 EP, EP-1 - Environmental Protection

 I - Institutional

 M1 - General Industrial

 M2 - Extractive Industrial

 OS - Open Space


 PD - Planned Development

 R1 - Residential One

 R2 - Residential Two

 R3 - Residential Three

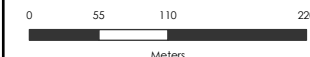
 R4 - Residential Four

 R5 - Residential Five

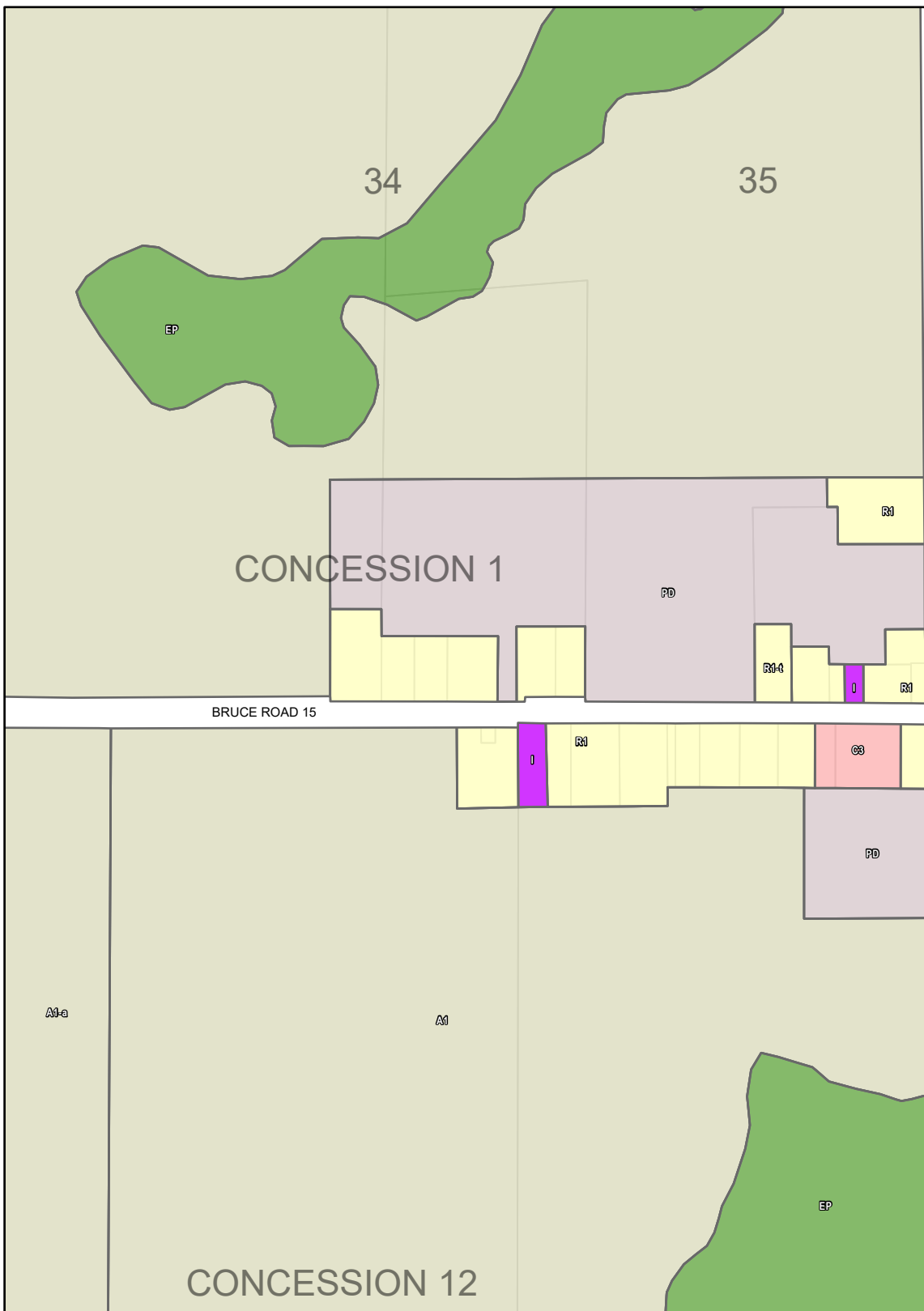
 WD - Waste Disposal



DRAFT October 2024



To be read in conjunction with Zoning By-law 2024-xx  
DO NOT USE FOR SURVEY OR NAVIGATION PURPOSES  
This map is for reference only and may not be accurate.  
Some data gathered by Bruce County 20xx.  
Includes material which is copyright of the Queen's Printer for Ontario.



# Schedule 'A'

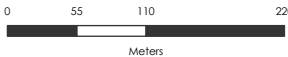
## Zoning Map 76

### LEGEND

-  Municipal Boundary
-  Settlements
-  Property Parcels
- Road Allowances**
-  Private Road Allowance
-  Right-of-Way
-  Road Allowance
-  Unopened Road Allowance
- Proposed Zoning**
-  A1 - General Agriculture
-  A2 - Agriculture Small Holdings
-  A3 - Agricultural Rural
-  ACI - Agriculture Commercial / Industrial
-  AP - Airport
-  C1 - General Commercial
-  C2 - Highway Service Commercial
-  C3 - Hamlet Highway Commercial
-  C4 - Local Commercial
-  C5 - Resort Commercial
-  C6 - Business Park
-  C7 - Hamlet Commercial
-  C8 - Travel Trailer and Campground
-  C9 - Mixed Use
-  ECI, EC12 - Energy Centre Industrial
-  EP, EP-1 - Environmental Protection
-  I - Institutional
-  M1 - General Industrial
-  M2 - Extractive Industrial
-  OS - Open Space
-  PD - Planned Development
-  R1 - Residential One
-  R2 - Residential Two
-  R3 - Residential Three
-  R4 - Residential Four
-  R5 - Residential Five
-  WD - Waste Disposal



DRAFT October 2024



To be read in conjunction with Zoning By-law 2024-xx  
DO NOT USE FOR SURVEY OR NAVIGATION PURPOSES  
This map is for reference only and may not be accurate.  
Some data gathered by Bruce County, 20xx.  
Includes material which is copyright of the Queen's Printer for Ontario.