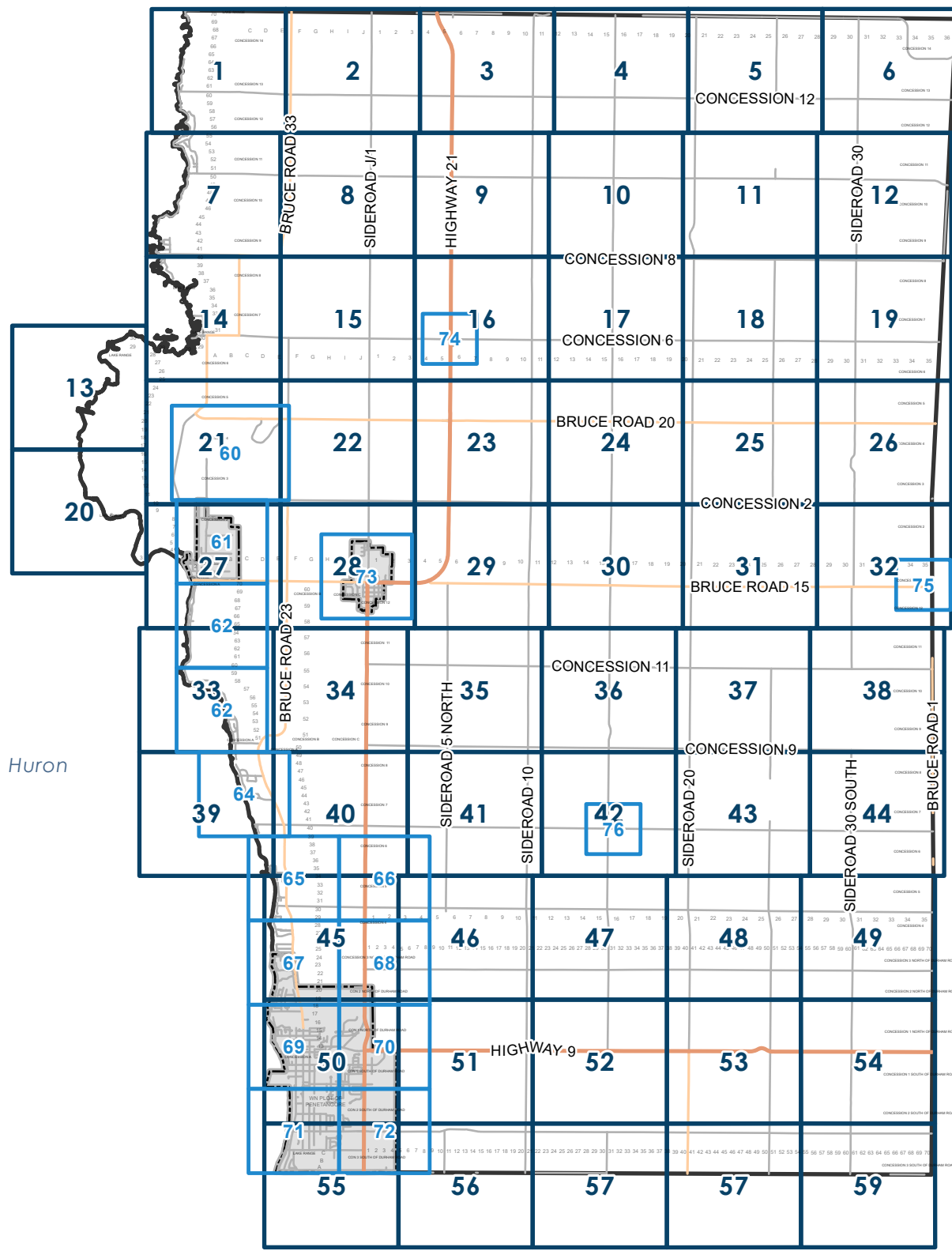


Schedule 'A'

Zoning Grid Key Map Index

Legend

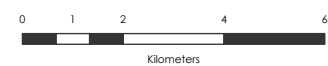
- Municipal Boundary
- Settlements
- Provincial Highway
- County Road
- Municipal Road



Lake Huron



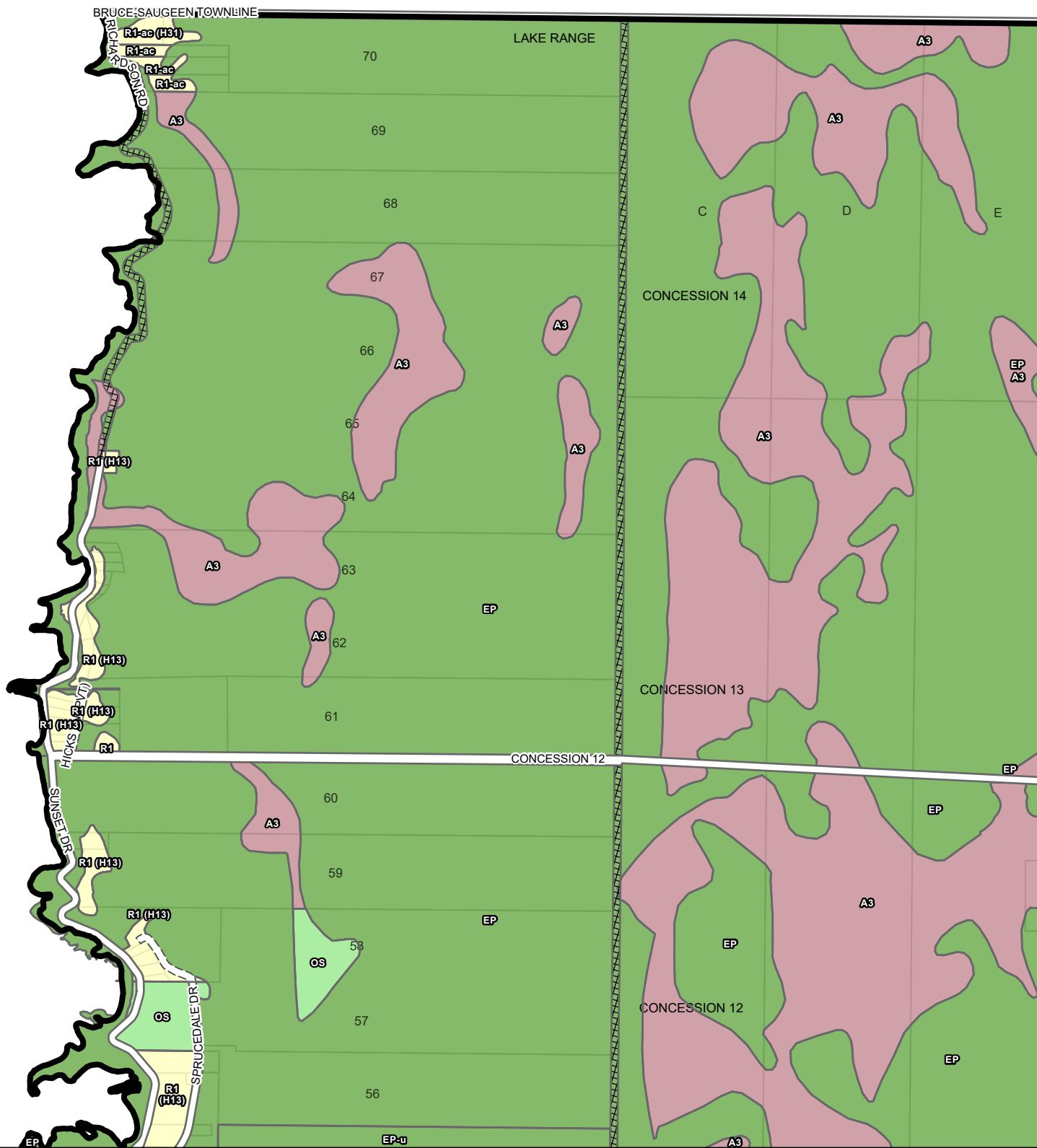
DRAFT October 2024



To be read in conjunction with Zoning By-law 2024-xx
 DO NOT USE FOR SURVEY OR NAVIGATION PURPOSES
 This map is for reference only and may not be accurate.
 Some data gathered by Bruce County, 20xx.
 Includes material which is copyright of the Queen's Printer for Ontario.

Schedule 'A'

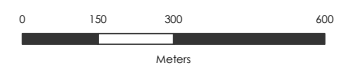
Zoning Map 1



LEGEND

- Municipal Boundary
- Settlements
- Property Parcels
- Road Allowances**
- Private Road Allowance
- Right-of-Way
- Road Allowance
- Unopened Road Allowance
- Proposed Zoning**
- A1 - General Agriculture
- A2 - Agriculture Small Holdings
- A3 - Agricultural Rural
- ACI - Agriculture Commercial / Industrial
- AP - Airport
- C1 - General Commercial
- C2 - Highway Service Commercial
- C3 - Hamlet Highway Commercial
- C4 - Local Commercial
- C5 - Resort Commercial
- C6 - Business Park
- C7 - Travel Trailer and Campground
- C8 - Mixed Use
- ECI, ECI2 - Energy Centre Industrial
- EP, EP-1 - Environmental Protection
- I - Institutional
- M1 - General Industrial
- M2 - Extractive Industrial
- OS - Open Space
- PD - Planned Development
- R1 - Residential One
- R2 - Residential Two
- R3 - Residential Three
- R4 - Residential Four
- R5 - Residential Five
- WD - Waste Disposal

DRAFT October 2024

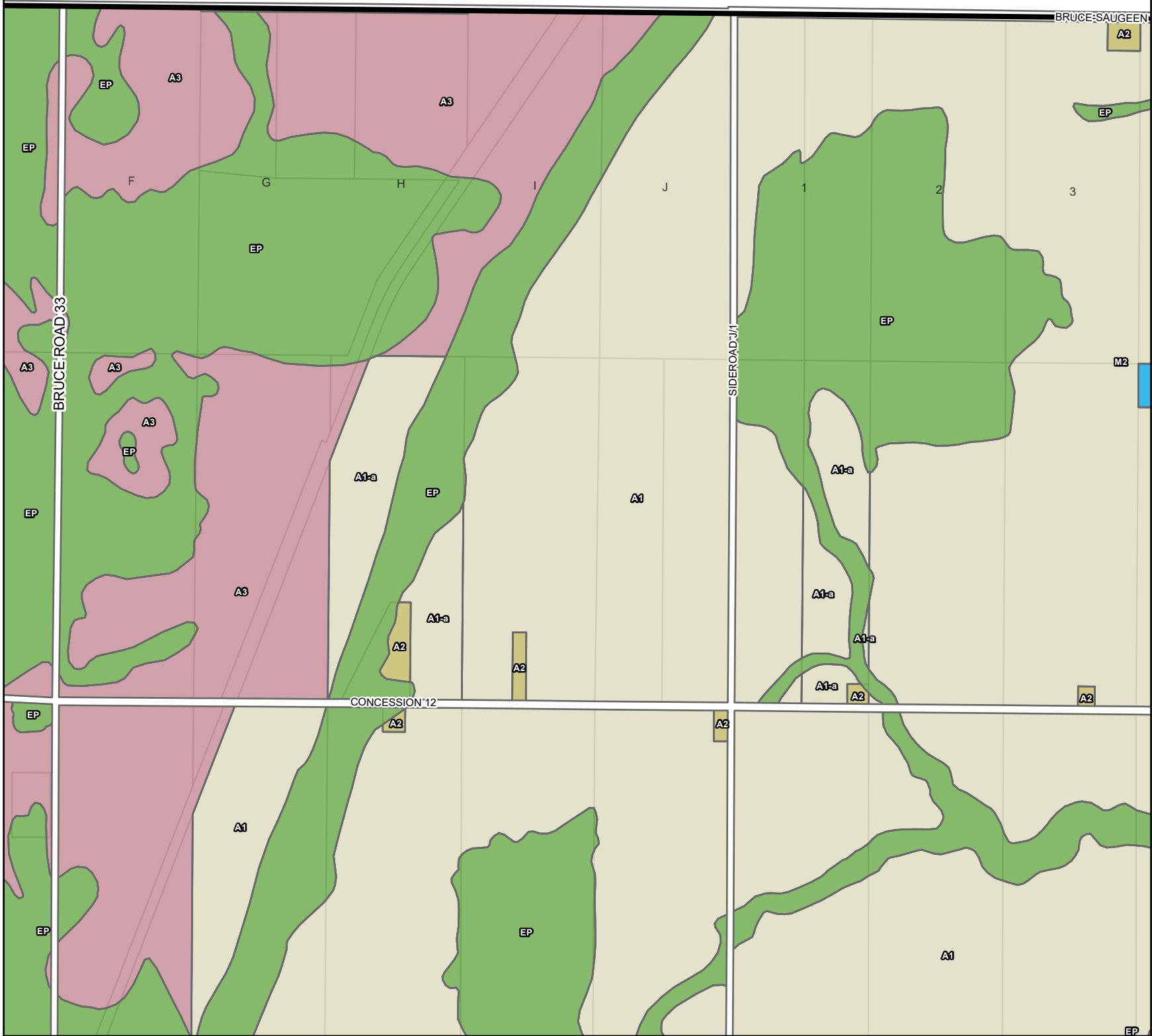


To be read in conjunction with Zoning By-law 2024-xx
 DO NOT USE FOR SURVEY OR NAVIGATION PURPOSES
 This map is for reference only and may not be accurate.
 Some data gathered by Bruce County, 20xx.
 Includes material which is copyright of the Queen's Printer for Ontario.



Schedule 'A'

Zoning Map 2

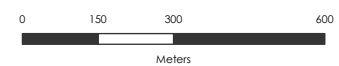


LEGEND

- Municipal Boundary
- Settlements
- Property Parcels
- Road Allowances**
- Private Road Allowance
- Right-of-Way
- Road Allowance
- Unopened Road Allowance
- Proposed Zoning**
- A1 - General Agriculture
- A2 - Agriculture Small Holdings
- A3 - Agricultural Rural
- AC1 - Agriculture Commercial / Industrial
- AP - Airport
- C1 - General Commercial
- C2 - Highway Service Commercial
- C3 - Hamlet Highway Commercial
- C4 - Local Commercial
- C5 - Resort Commercial
- C6 - Business Park
- C7 - Travel Trailer and Campground
- C8 - Mixed Use
- EC1, EC12 - Energy Centre Industrial
- EP, EP-1 - Environmental Protection
- I - Institutional
- M1 - General Industrial
- M2 - Extractive Industrial
- OS - Open Space
- PD - Planned Development
- R1 - Residential One
- R2 - Residential Two
- R3 - Residential Three
- R4 - Residential Four
- R5 - Residential Five
- WD - Waste Disposal



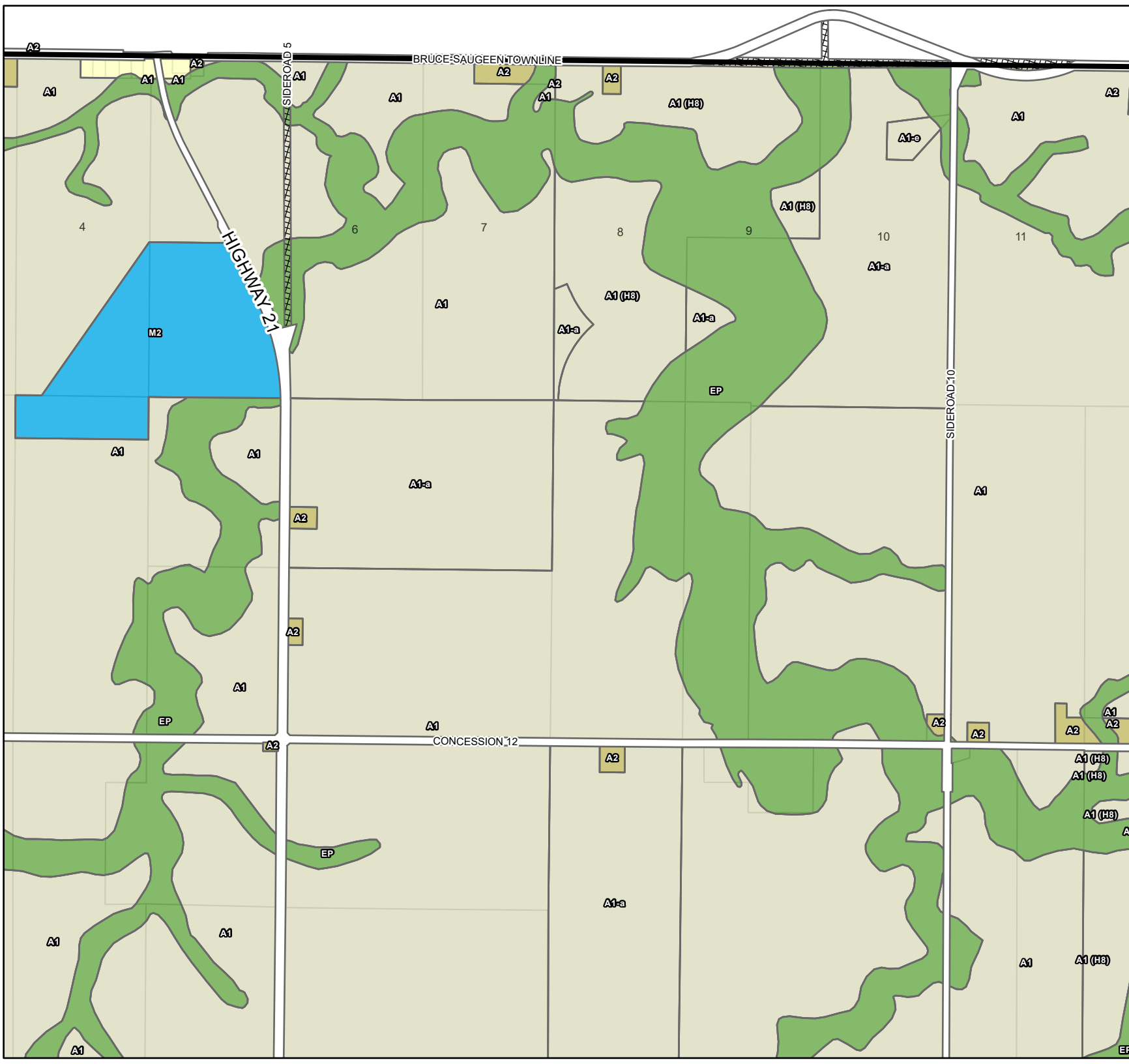
DRAFT October 2024



To be read in conjunction with Zoning By-law 2024-xx
DO NOT USE FOR SURVEY OR NAVIGATION PURPOSES
This map is for reference only and may not be accurate.
Some data gathered by Bruce County, 20xx.
Includes material which is copyright of the Queen's Printer for Ontario.

Schedule 'A'

Zoning Map 3

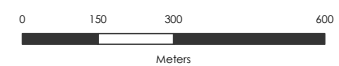


LEGEND

- Municipal Boundary
- Settlements
- Property Parcels
- Road Allowances**
- Private Road Allowance
- Right-of-Way
- Road Allowance
- Unopened Road Allowance
- Proposed Zoning**
- A1 - General Agriculture
- A2 - Agriculture Small Holdings
- A3 - Agricultural Rural
- ACI - Agriculture Commercial / Industrial
- AP - Airport
- C1 - General Commercial
- C2 - Highway Service Commercial
- C3 - Hamlet Highway Commercial
- C4 - Local Commercial
- C5 - Resort Commercial
- C6 - Business Park
- C7 - Travel Trailer and Campground
- C8 - Mixed Use
- ECI, EC12 - Energy Centre Industrial
- EP, EP-1 - Environmental Protection
- I - Institutional
- M1 - General Industrial
- M2 - Extractive Industrial
- OS - Open Space
- PD - Planned Development
- R1 - Residential One
- R2 - Residential Two
- R3 - Residential Three
- R4 - Residential Four
- R5 - Residential Five
- WD - Waste Disposal



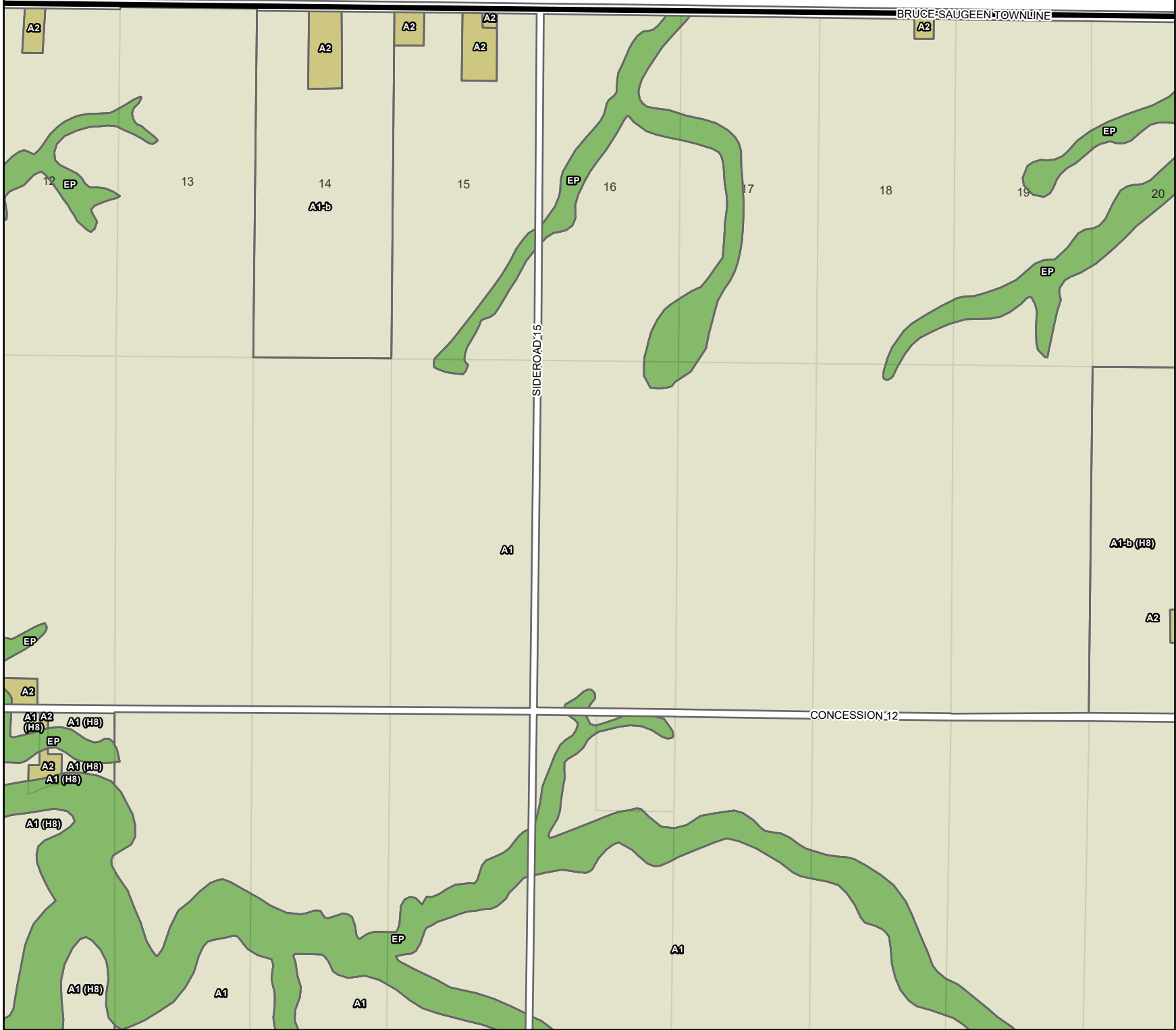
DRAFT October 2024



To be read in conjunction with Zoning By-law 2024-xx
DO NOT USE FOR SURVEY OR NAVIGATION PURPOSES
This map is for reference only and may not be accurate.
Some data gathered by Bruce County, 20xx.
Includes material which is copyright of the Queen's Printer for Ontario.


Schedule 'A'

Zoning Map 4



LEGEND

- Municipal Boundary
- Settlements
- Property Parcels
- Road Allowances**
- Private Road Allowance
- Right-of-Way
- Road Allowance
- Unopened Road Allowance
- Proposed Zoning**
- A1 - General Agriculture
- A2 - Agriculture Small Holdings
- A3 - Agricultural Rural
- ACI - Agriculture Commercial / Industrial
- AP - Airport
- C1 - General Commercial
- C2 - Highway Service Commercial
- C3 - Hamlet Highway Commercial
- C4 - Local Commercial
- C5 - Resort Commercial
- C6 - Business Park
- C7 - Travel Trailer and Campground
- C8 - Mixed Use
- ECI, EC12 - Energy Centre Industrial
- EP, EP-1 - Environmental Protection
- I - Institutional
- M1 - General Industrial
- M2 - Extractive Industrial
- OS - Open Space
- PD - Planned Development
- R1 - Residential One
- R2 - Residential Two
- R3 - Residential Three
- R4 - Residential Four
- R5 - Residential Five
- WD - Waste Disposal

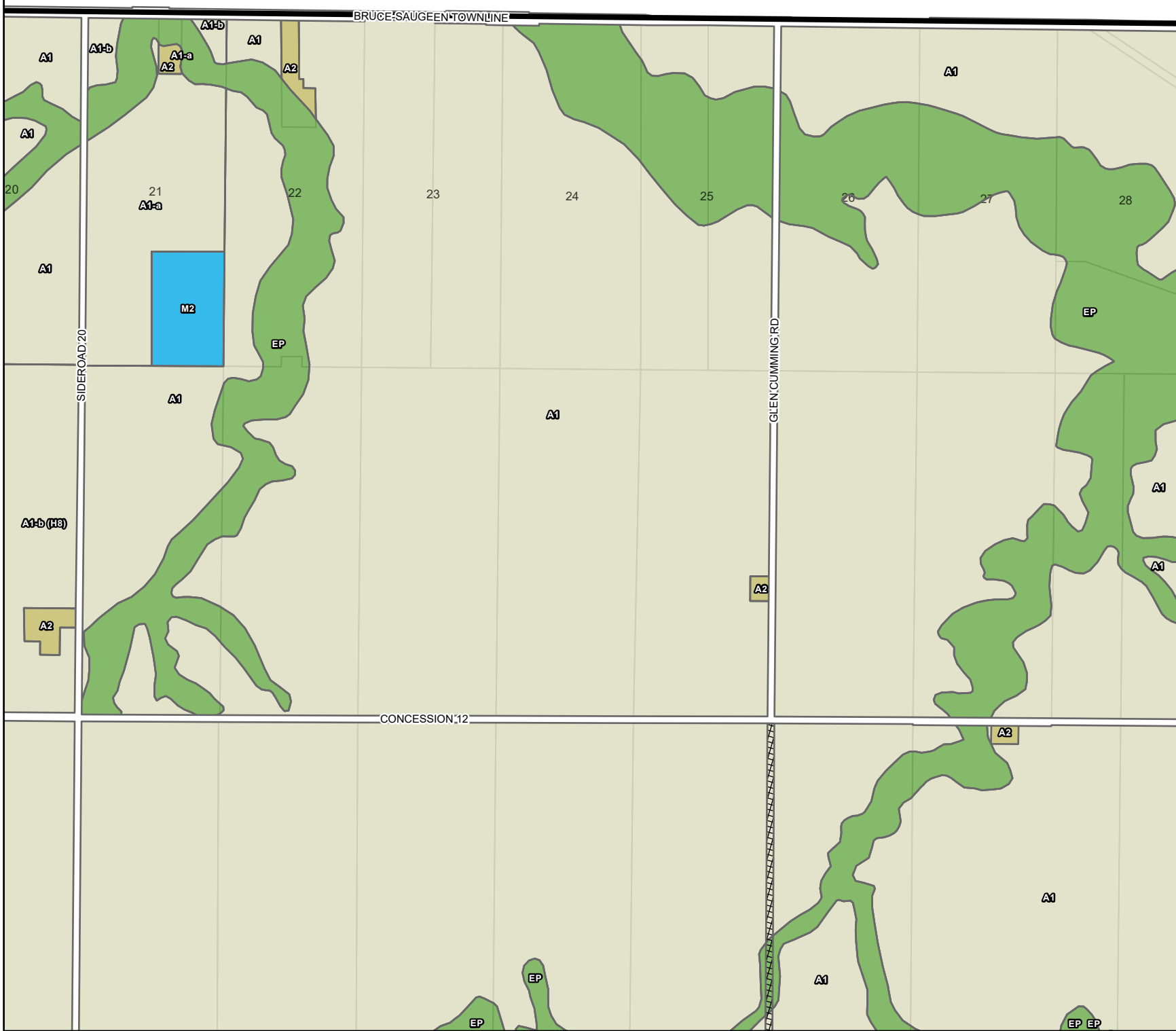
 DRAFT October 2024

0 150 300 600
 Meters

To be read in conjunction with Zoning By-law 2024-xx
 DO NOT USE FOR SURVEY OR NAVIGATION PURPOSES
 This map is for reference only and may not be accurate.
 Some data gathered by Bruce County, 20xx.
 Includes material which is copyright of the Queen's Printer for Ontario.

Schedule 'A'

Zoning Map 5

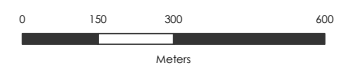


LEGEND

-  Municipal Boundary
-  Settlements
-  Property Parcels
- Road Allowances**
-  Private Road Allowance
-  Right-of-Way
-  Road Allowance
-  Unopened Road Allowance
- Proposed Zoning**
-  A1 - General Agriculture
-  A2 - Agriculture Small Holdings
-  A3 - Agricultural Rural
-  ACI - Agriculture Commercial / Industrial
-  AP - Airport
-  C1 - General Commercial
-  C2 - Highway Service Commercial
-  C3 - Hamlet Highway Commercial
-  C4 - Local Commercial
-  C5 - Resort Commercial
-  C6 - Business Park
-  C7 - Travel Trailer and Campground
-  C8 - Mixed Use
-  ECI, EC12 - Energy Centre Industrial
-  EP, EP-1 - Environmental Protection
-  I - Institutional
-  M1 - General Industrial
-  M2 - Extractive Industrial
-  OS - Open Space
-  PD - Planned Development
-  R1 - Residential One
-  R2 - Residential Two
-  R3 - Residential Three
-  R4 - Residential Four
-  R5 - Residential Five
-  WD - Waste Disposal



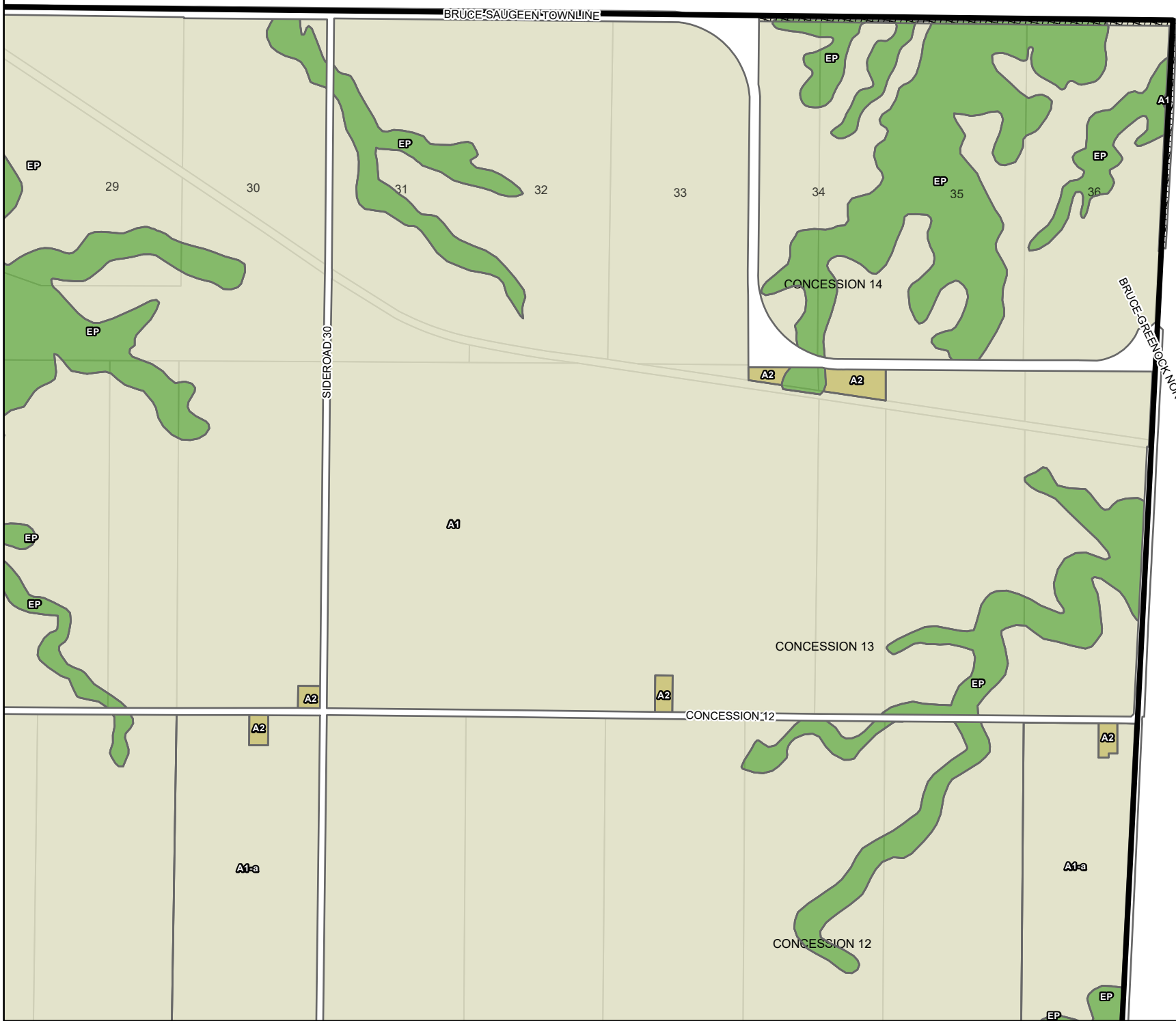
DRAFT October 2024



To be read in conjunction with Zoning By-law 2024-xx
 DO NOT USE FOR SURVEY OR NAVIGATION PURPOSES
 This map is for reference only and may not be accurate.
 Some data gathered by Bruce County, 20xx.
 Includes material which is copyright of the Queen's Printer for Ontario.

Schedule 'A'

Zoning Map 6

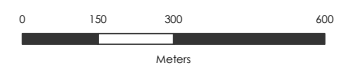


LEGEND

- Municipal Boundary
- Settlements
- Property Parcels
- Road Allowances**
 - Private Road Allowance
 - Right-of-Way
 - Road Allowance
 - Unopened Road Allowance
- Proposed Zoning**
 - A1 - General Agriculture
 - A2 - Agriculture Small Holdings
 - A3 - Agricultural Rural
 - AC1 - Agriculture Commercial / Industrial
 - AP - Airport
 - C1 - General Commercial
 - C2 - Highway Service Commercial
 - C3 - Hamlet Highway Commercial
 - C4 - Local Commercial
 - C5 - Resort Commercial
 - C6 - Business Park
 - C7 - Travel Trailer and Campground
 - C8 - Mixed Use
 - EC1, EC12 - Energy Centre Industrial
 - EP, EP-1 - Environmental Protection
 - I - Institutional
 - M1 - General Industrial
 - M2 - Extractive Industrial
 - OS - Open Space
 - PD - Planned Development
 - R1 - Residential One
 - R2 - Residential Two
 - R3 - Residential Three
 - R4 - Residential Four
 - R5 - Residential Five
 - WD - Waste Disposal



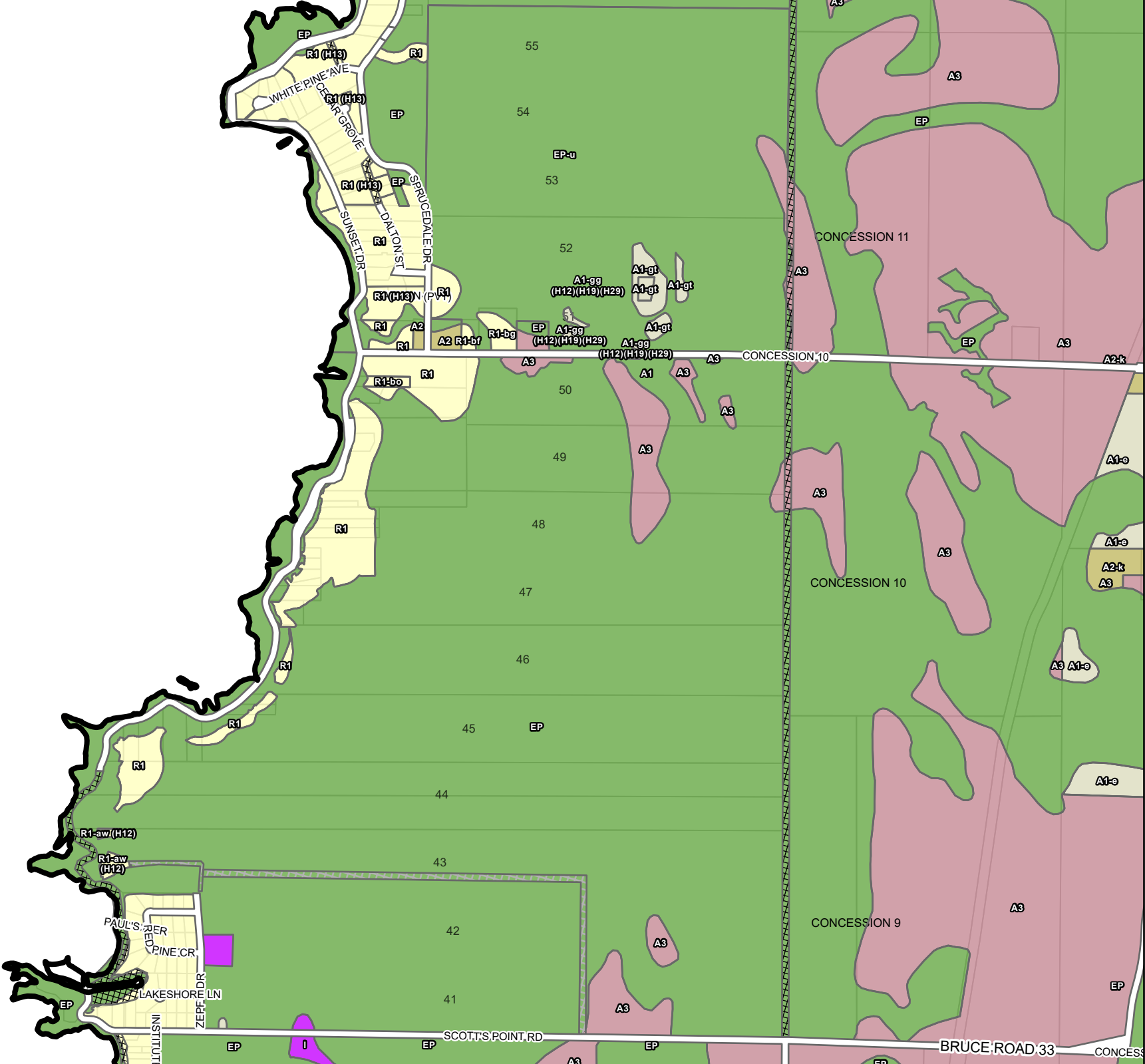
DRAFT October 2024



To be read in conjunction with Zoning By-law 2024-xx
DO NOT USE FOR SURVEY OR NAVIGATION PURPOSES
This map is for reference only and may not be accurate.
Some data gathered by Bruce County, 20xx.
Includes material which is copyright of the Queen's Printer for Ontario.

Schedule 'A'

Zoning Map 7



LEGEND

- Municipal Boundary
- Settlements
- Property Parcels

Road Allowances

- Private Road Allowance
- Right-of-Way
- Road Allowance
- Unopened Road Allowance

Proposed Zoning

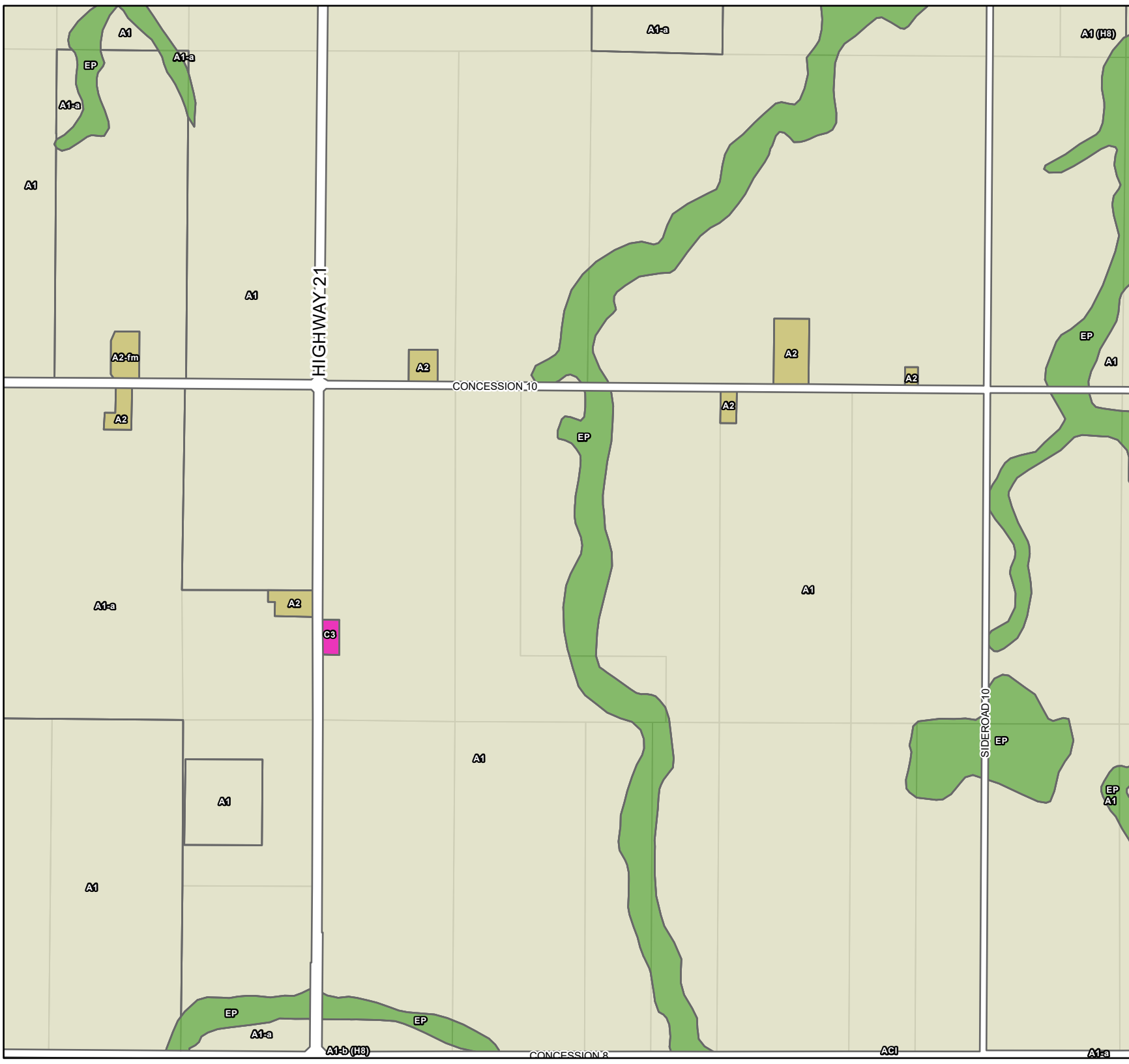
- A1 - General Agriculture
- A2 - Agriculture Small Holdings
- A3 - Agricultural Rural
- AC1 - Agriculture Commercial / Industrial
- AP - Airport
- C1 - General Commercial
- C2 - Highway Service Commercial
- C3 - Hamlet Highway Commercial
- C4 - Local Commercial
- C5 - Resort Commercial
- C6 - Business Park
- C7 - Travel Trailer and Campground
- C8 - Mixed Use
- EC1, EC12 - Energy Centre Industrial
- EP, EP-1 - Environmental Protection
- I - Institutional
- M1 - General Industrial
- M2 - Extractive Industrial
- OS - Open Space
- PD - Planned Development
- R1 - Residential One
- R2 - Residential Two
- R3 - Residential Three
- R4 - Residential Four
- R5 - Residential Five
- WD - Waste Disposal

DRAFT October 2024

To be read in conjunction with Zoning By-law 2024-xx
DO NOT USE FOR SURVEY OR NAVIGATION PURPOSES
This map is for reference only and may not be accurate.
Some data gathered by Bruce County, 20xx.
Includes material which is copyright of the Queen's Printer for Ontario.

Schedule 'A'

Zoning Map 9

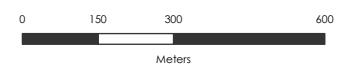


LEGEND

-  Municipal Boundary
-  Settlements
-  Property Parcels
- Road Allowances**
-  Private Road Allowance
-  Right-of-Way
-  Road Allowance
-  Unopened Road Allowance
- Proposed Zoning**
-  A1 - General Agriculture
-  A2 - Agriculture Small Holdings
-  A3 - Agricultural Rural
-  ACI - Agriculture Commercial / Industrial
-  AP - Airport
-  C1 - General Commercial
-  C2 - Highway Service Commercial
-  C3 - Hamlet Highway Commercial
-  C4 - Local Commercial
-  C5 - Resort Commercial
-  C6 - Business Park
-  C7 - Travel Trailer and Campground
-  C8 - Mixed Use
-  ECI, EC12 - Energy Centre Industrial
-  EP, EP-1 - Environmental Protection
-  I - Institutional
-  M1 - General Industrial
-  M2 - Extractive Industrial
-  OS - Open Space
-  PD - Planned Development
-  R1 - Residential One
-  R2 - Residential Two
-  R3 - Residential Three
-  R4 - Residential Four
-  R5 - Residential Five
-  WD - Waste Disposal



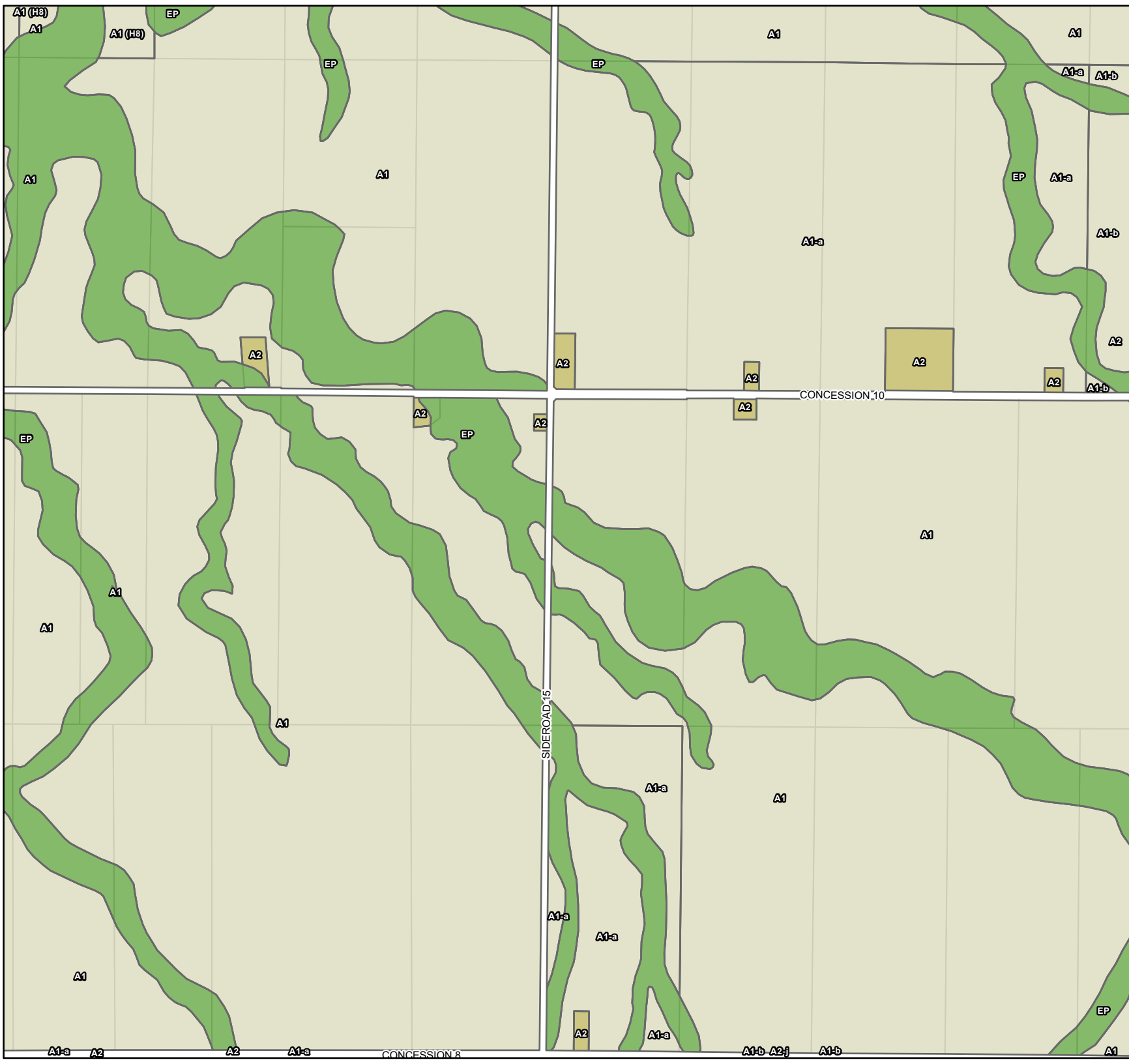
DRAFT October 2024





































To be read in conjunction with Zoning By-law 2024-xx
 DO NOT USE FOR SURVEY OR NAVIGATION PURPOSES
 This map is for reference only and may not be accurate.
 Some data gathered by Bruce County, 20xx.
 Includes material which is copyright of the Queen's Printer for Ontario.

Schedule 'A'

Zoning Map 10



- LEGEND**
-  Municipal Boundary
 -  Settlements
 -  Property Parcels
 - Road Allowances**
 -  Private Road Allowance
 -  Right-of-Way
 -  Road Allowance
 -  Unopened Road Allowance
 - Proposed Zoning**
 -  A1 - General Agriculture
 -  A2 - Agriculture Small Holdings
 -  A3 - Agricultural Rural
 -  ACI - Agriculture Commercial / Industrial
 -  AP - Airport
 -  C1 - General Commercial
 -  C2 - Highway Service Commercial
 -  C3 - Hamlet Highway Commercial
 -  C4 - Local Commercial
 -  C5 - Resort Commercial
 -  C6 - Business Park
 -  C7 - Travel Trailer and Campground
 -  C8 - Mixed Use
 -  ECI, EC12 - Energy Centre Industrial
 -  EP, EP-1 - Environmental Protection
 -  I - Institutional
 -  M1 - General Industrial
 -  M2 - Extractive Industrial
 -  OS - Open Space
 -  PD - Planned Development
 -  R1 - Residential One
 -  R2 - Residential Two
 -  R3 - Residential Three
 -  R4 - Residential Four
 -  R5 - Residential Five
 -  WD - Waste Disposal

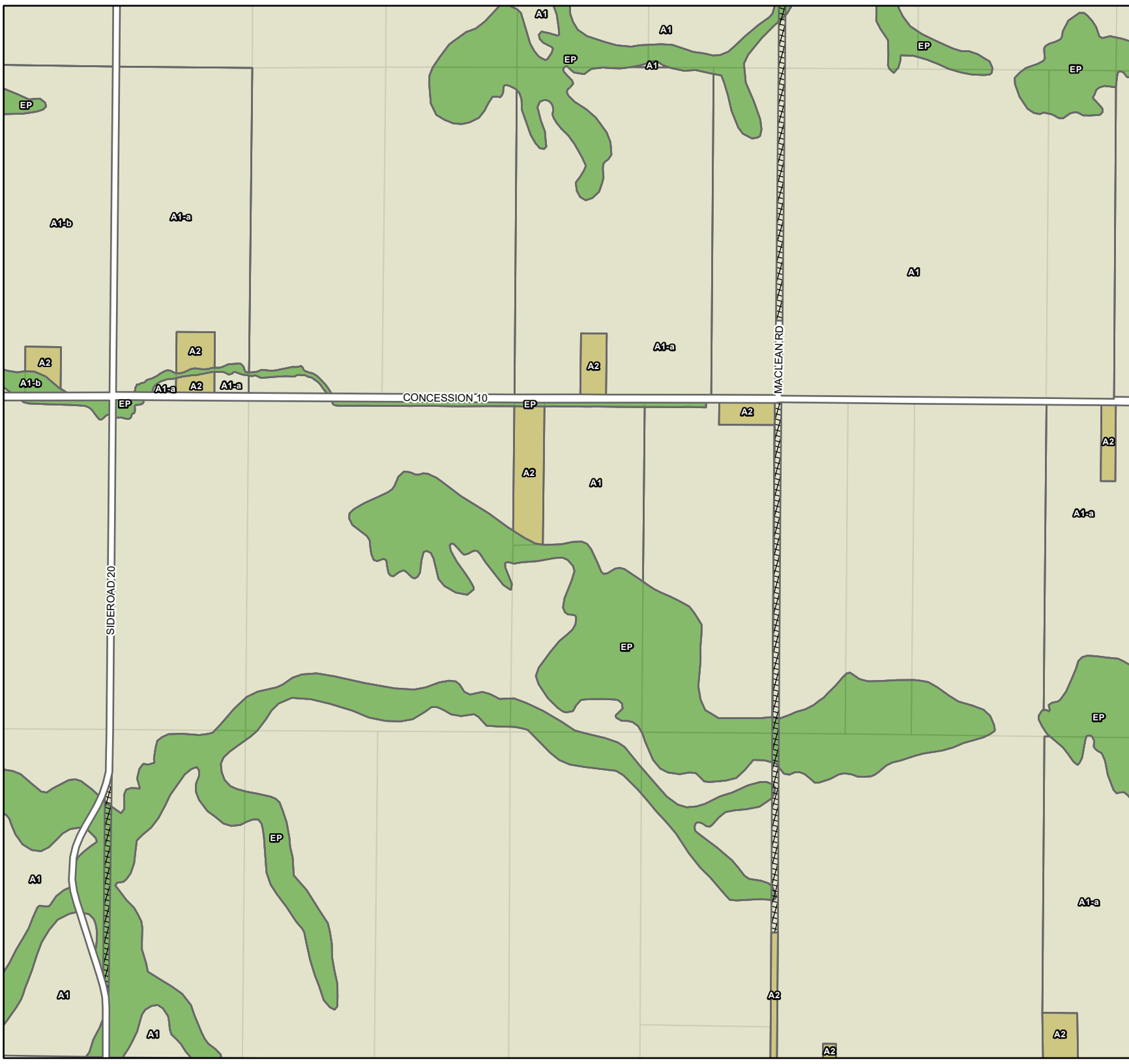
 DRAFT October 2024


































0 150 300 600
 Meters


To be read in conjunction with Zoning By-law 2024-xx
 DO NOT USE FOR SURVEY OR NAVIGATION PURPOSES
 This map is for reference only and may not be accurate.
 Some data gathered by Bruce County, 20xx.
 Includes material which is copyright of the Queen's Printer for Ontario.

Schedule 'A'

Zoning Map 11



- LEGEND**
-  Municipal Boundary
 -  Settlements
 -  Property Parcels
 - Road Allowances**
 -  Private Road Allowance
 -  Right-of-Way
 -  Road Allowance
 -  Unopened Road Allowance
 - Proposed Zoning**
 -  A1 - General Agriculture
 -  A2 - Agriculture Small Holdings
 -  A3 - Agricultural Rural
 -  ACI - Agriculture Commercial / Industrial
 -  AP - Airport
 -  C1 - General Commercial
 -  C2 - Highway Service Commercial
 -  C3 - Hamlet Highway Commercial
 -  C4 - Local Commercial
 -  C5 - Resort Commercial
 -  C6 - Business Park
 -  C7 - Travel Trailer and Campground
 -  C8 - Mixed Use
 -  ECI, ECI2 - Energy Centre Industrial
 -  EP, EP-1 - Environmental Protection
 -  I - Institutional
 -  M1 - General Industrial
 -  M2 - Extractive Industrial
 -  OS - Open Space
 -  PD - Planned Development
 -  R1 - Residential One
 -  R2 - Residential Two
 -  R3 - Residential Three
 -  R4 - Residential Four
 -  R5 - Residential Five
 -  WD - Waste Disposal

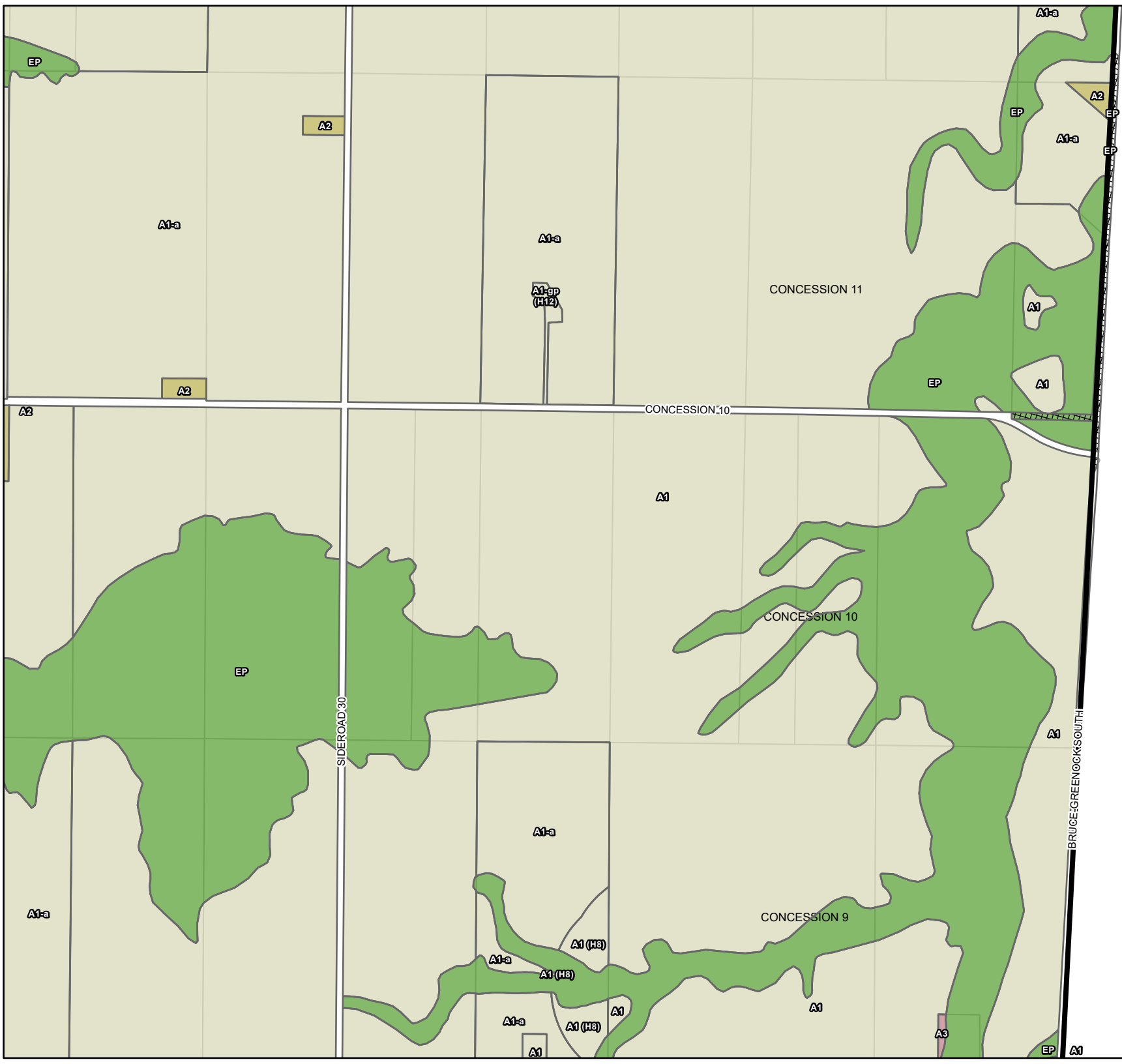
 DRAFT October 2024

0 150 300 600
 Meters

To be read in conjunction with Zoning By-law 2024-xx
 DO NOT USE FOR SURVEY OR NAVIGATION PURPOSES
 This map is for reference only and may not be accurate.
 Some data gathered by Bruce County, 20xx.
 Includes material which is copyright of the Queen's Printer for Ontario.

Schedule 'A'

Zoning Map 12

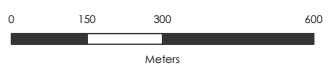


LEGEND

- Municipal Boundary
- Settlements
- Property Parcels
- Road Allowances**
- Private Road Allowance
- Right-of-Way
- Road Allowance
- Unopened Road Allowance
- Proposed Zoning**
- A1 - General Agriculture
- A2 - Agriculture Small Holdings
- A3 - Agricultural Rural
- ACI - Agriculture Commercial / Industrial
- AP - Airport
- C1 - General Commercial
- C2 - Highway Service Commercial
- C3 - Hamlet Highway Commercial
- C4 - Local Commercial
- C5 - Resort Commercial
- C6 - Business Park
- C7 - Travel Trailer and Campground
- C8 - Mixed Use
- ECI, EC12 - Energy Centre Industrial
- EP, EP-1 - Environmental Protection
- I - Institutional
- M1 - General Industrial
- M2 - Extractive Industrial
- OS - Open Space
- PD - Planned Development
- R1 - Residential One
- R2 - Residential Two
- R3 - Residential Three
- R4 - Residential Four
- R5 - Residential Five
- WD - Waste Disposal



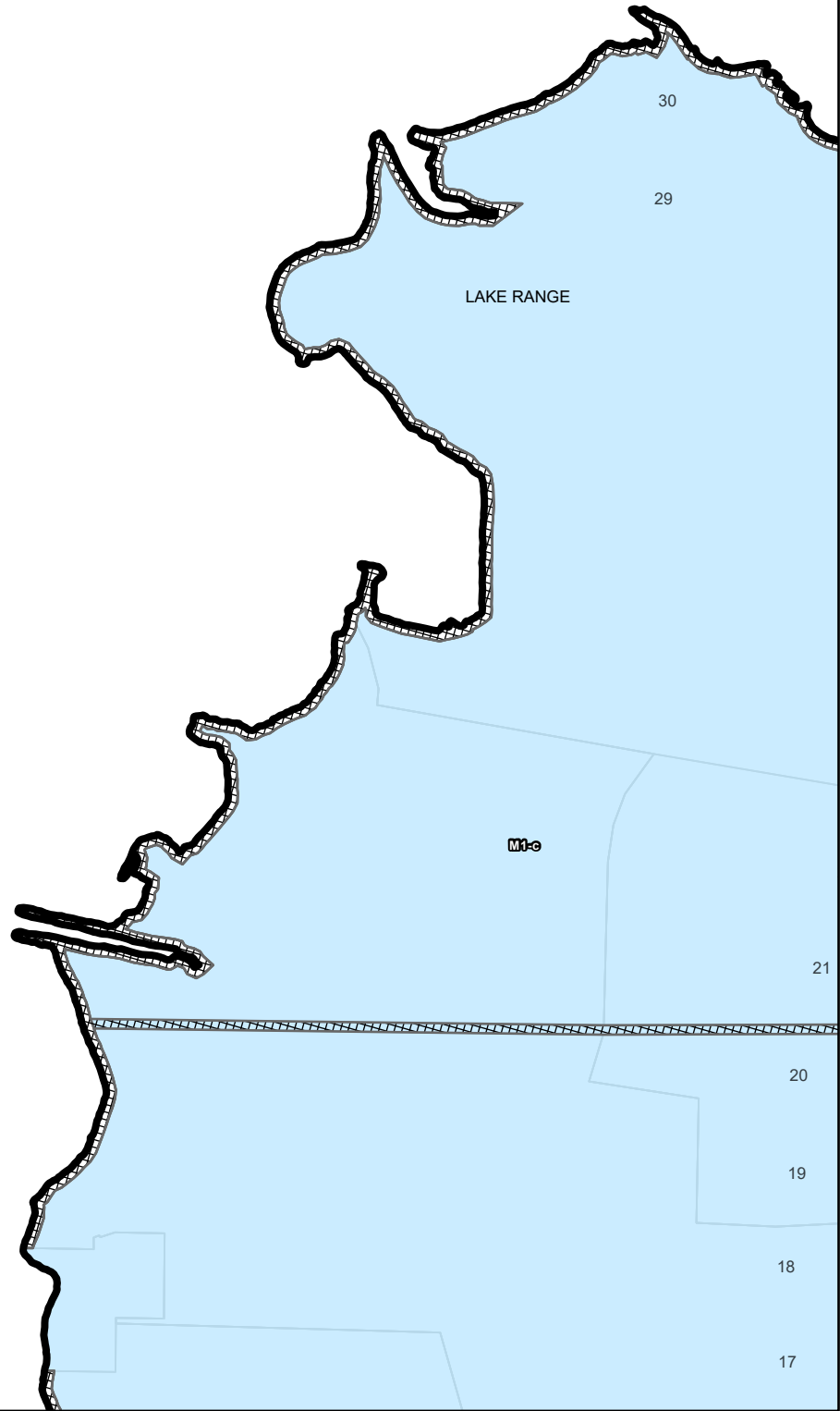
DRAFT October 2024












To be read in conjunction with Zoning By-law 2024-xx
DO NOT USE FOR SURVEY OR NAVIGATION PURPOSES
This map is for reference only and may not be accurate.
Some data gathered by Bruce County, 20xx.
Includes material which is copyright of the Queen's Printer for Ontario.

Schedule 'A'

Zoning Map 13

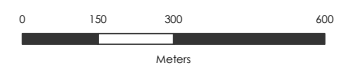


LEGEND

-  Municipal Boundary
-  Settlements
-  Property Parcels
- Road Allowances**
-  Private Road Allowance
-  Right-of-Way
-  Road Allowance
-  Unopened Road Allowance
- Proposed Zoning**
-  A1 - General Agriculture
-  A2 - Agriculture Small Holdings
-  A3 - Agricultural Rural
-  AC1 - Agriculture Commercial / Industrial
-  AP - Airport
-  C1 - General Commercial
-  C2 - Highway Service Commercial
-  C3 - Hamlet Highway Commercial
-  C4 - Local Commercial
-  C5 - Resort Commercial
-  C6 - Business Park
-  C7 - Travel Trailer and Campground
-  C8 - Mixed Use
-  EC1, EC12 - Energy Centre Industrial
-  EP, EP-1 - Environmental Protection
-  I - Institutional
-  M1 - General Industrial
-  M2 - Extractive Industrial
-  OS - Open Space
-  PD - Planned Development
-  R1 - Residential One
-  R2 - Residential Two
-  R3 - Residential Three
-  R4 - Residential Four
-  R5 - Residential Five
-  WD - Waste Disposal



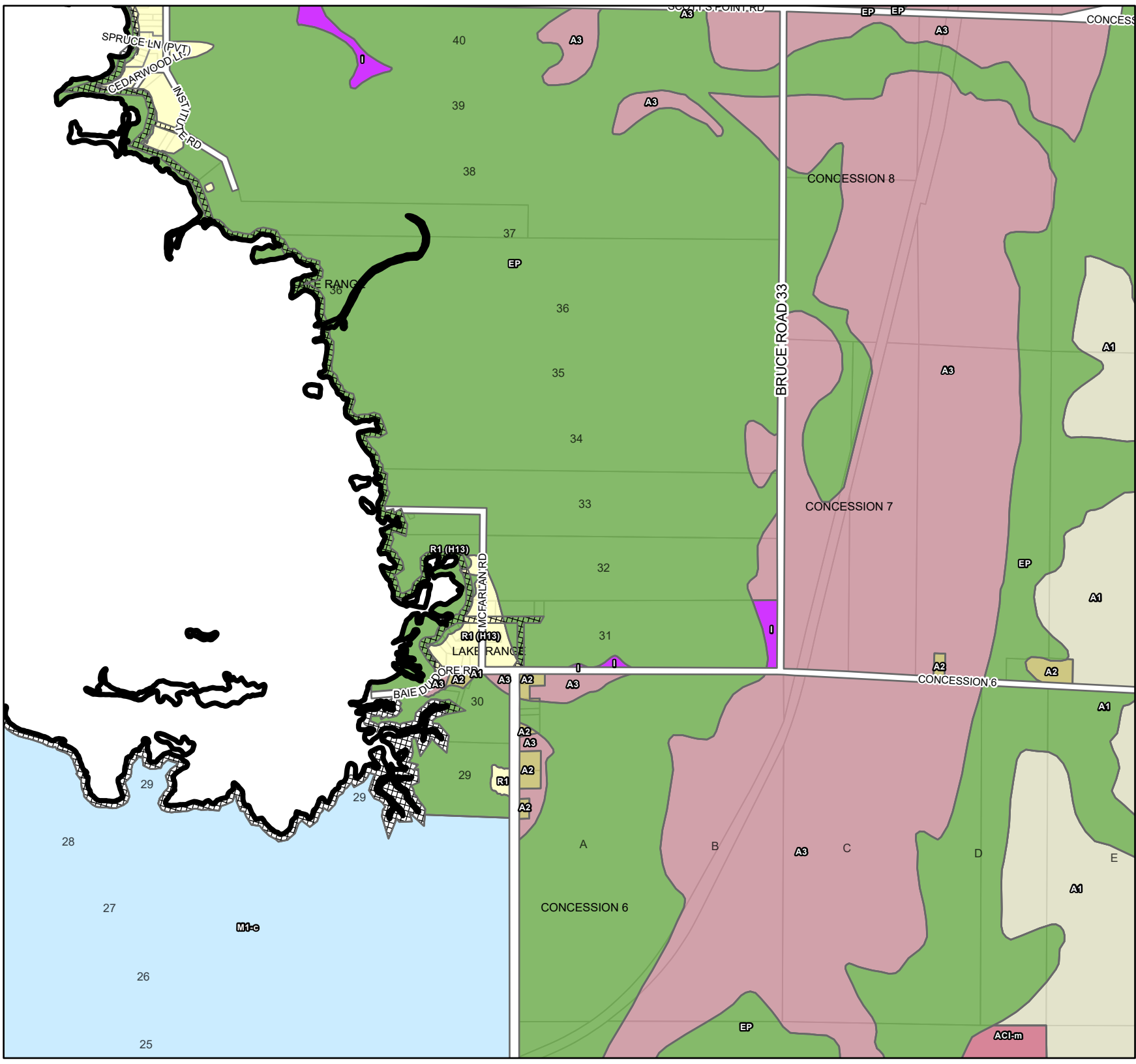
DRAFT October 2024



To be read in conjunction with Zoning By-law 2024-xx
 DO NOT USE FOR SURVEY OR NAVIGATION PURPOSES
 This map is for reference only and may not be accurate.
 Some data gathered by Bruce County, 20xx.
 Includes material which is copyright of the Queen's Printer for Ontario.

Schedule 'A'

Zoning Map 14

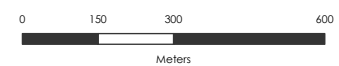


LEGEND

-  Municipal Boundary
-  Settlements
-  Property Parcels
- Road Allowances**
-  Private Road Allowance
-  Right-of-Way
-  Road Allowance
-  Unopened Road Allowance
- Proposed Zoning**
-  A1 - General Agriculture
-  A2 - Agriculture Small Holdings
-  A3 - Agricultural Rural
-  ACI - Agriculture Commercial / Industrial
-  AP - Airport
-  C1 - General Commercial
-  C2 - Highway Service Commercial
-  C3 - Hamlet Highway Commercial
-  C4 - Local Commercial
-  C5 - Resort Commercial
-  C6 - Business Park
-  C7 - Travel Trailer and Campground
-  C8 - Mixed Use
-  ECI, EC12 - Energy Centre Industrial
-  EP, EP-1 - Environmental Protection
-  I - Institutional
-  M1 - General Industrial
-  M2 - Extractive Industrial
-  OS - Open Space
-  PD - Planned Development
-  R1 - Residential One
-  R2 - Residential Two
-  R3 - Residential Three
-  R4 - Residential Four
-  R5 - Residential Five
-  WD - Waste Disposal



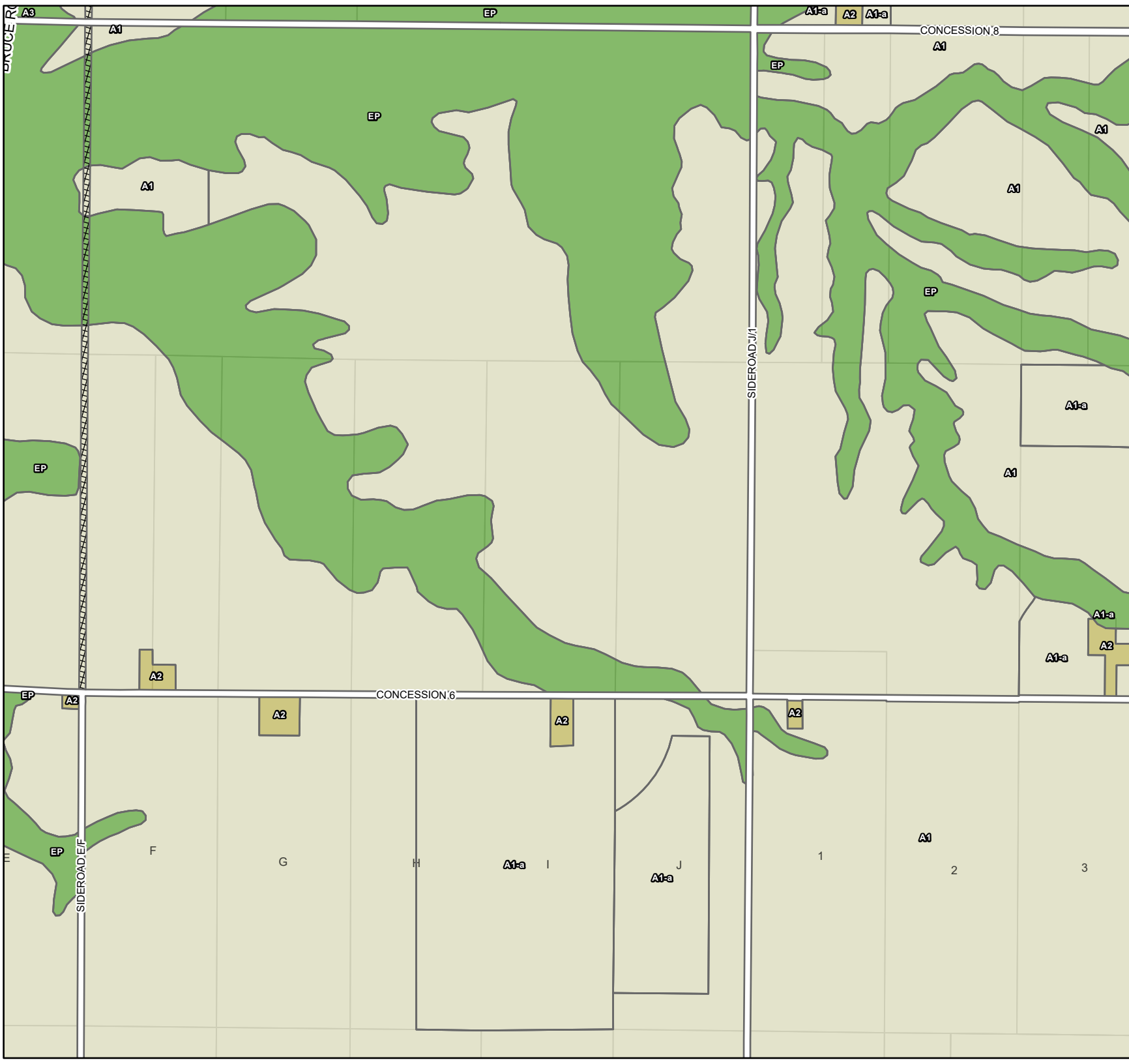
DRAFT October 2024




To be read in conjunction with Zoning By-law 2024-xx
 DO NOT USE FOR SURVEY OR NAVIGATION PURPOSES
 This map is for reference only and may not be accurate.
 Some data gathered by Bruce County, 20xx.
 Includes material which is copyright of the Queen's Printer for Ontario.

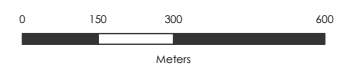
Schedule 'A'

Zoning Map 15



- LEGEND**
- Municipal Boundary
 - Settlements
 - Property Parcels
 - Road Allowances**
 - Private Road Allowance
 - Right-of-Way
 - Road Allowance
 - Unopened Road Allowance
 - Proposed Zoning**
 - A1 - General Agriculture
 - A2 - Agriculture Small Holdings
 - A3 - Agricultural Rural
 - ACI - Agriculture Commercial / Industrial
 - AP - Airport
 - C1 - General Commercial
 - C2 - Highway Service Commercial
 - C3 - Hamlet Highway Commercial
 - C4 - Local Commercial
 - C5 - Resort Commercial
 - C6 - Business Park
 - C7 - Travel Trailer and Campground
 - C8 - Mixed Use
 - ECI, ECI2 - Energy Centre Industrial
 - EP, EP-1 - Environmental Protection
 - I - Institutional
 - M1 - General Industrial
 - M2 - Extractive Industrial
 - OS - Open Space
 - PD - Planned Development
 - R1 - Residential One
 - R2 - Residential Two
 - R3 - Residential Three
 - R4 - Residential Four
 - R5 - Residential Five
 - WD - Waste Disposal

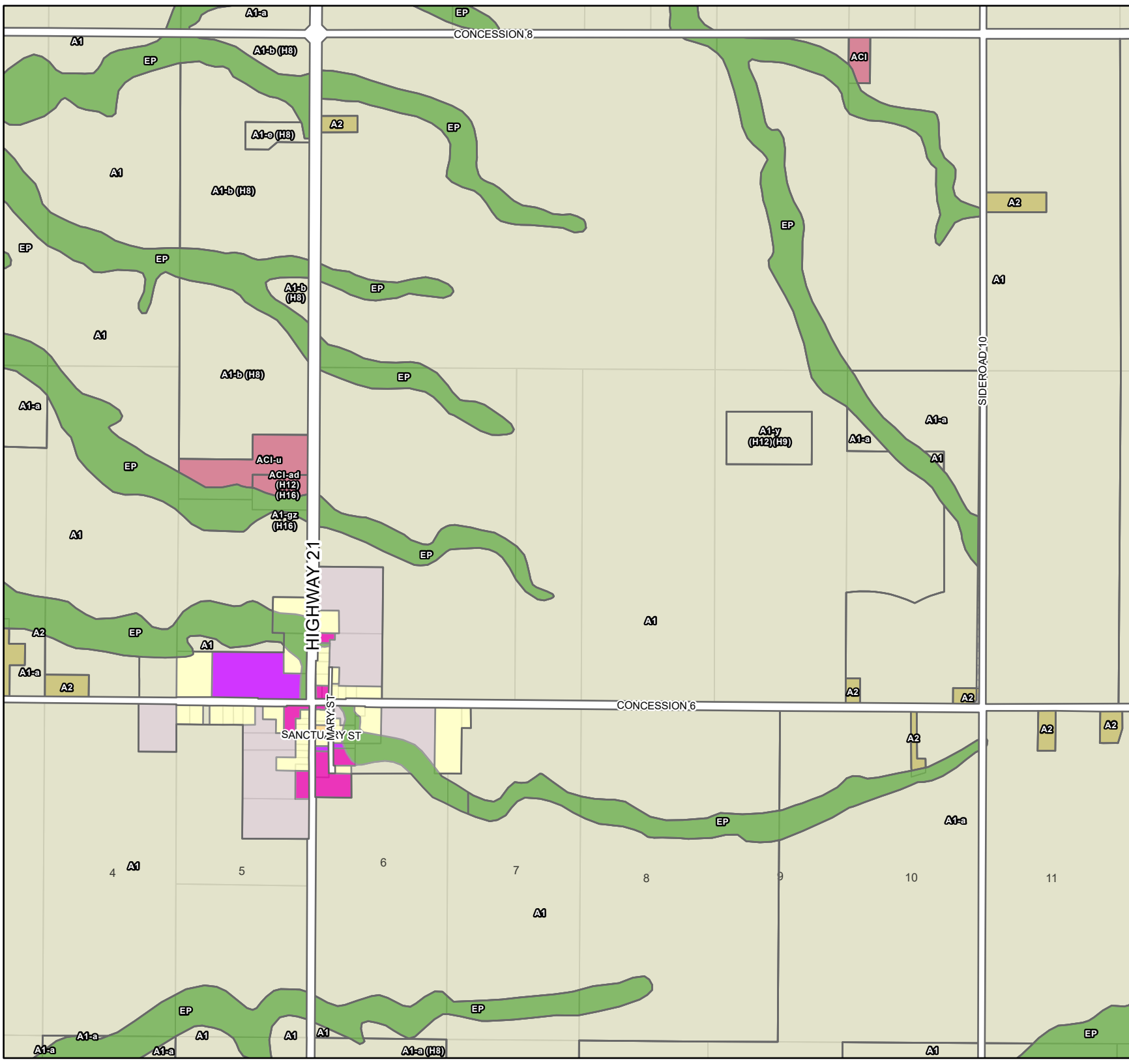
 DRAFT October 2024




To be read in conjunction with Zoning By-law 2024-xx
 DO NOT USE FOR SURVEY OR NAVIGATION PURPOSES
 This map is for reference only and may not be accurate.
 Some data gathered by Bruce County, 20xx.
 Includes material which is copyright of the Queen's Printer for Ontario.

Schedule 'A'

Zoning Map 16



- LEGEND**
- Municipal Boundary
 - Settlements
 - Property Parcels
 - Road Allowances**
 - Private Road Allowance
 - Right-of-Way
 - Road Allowance
 - Unopened Road Allowance
 - Proposed Zoning**
 - A1 - General Agriculture
 - A2 - Agriculture Small Holdings
 - A3 - Agricultural Rural
 - ACI - Agriculture Commercial / Industrial
 - AP - Airport
 - C1 - General Commercial
 - C2 - Highway Service Commercial
 - C3 - Hamlet Highway Commercial
 - C4 - Local Commercial
 - C5 - Resort Commercial
 - C6 - Business Park
 - C7 - Travel Trailer and Campground
 - C8 - Mixed Use
 - ECI, EC12 - Energy Centre Industrial
 - EP, EP-1 - Environmental Protection
 - I - Institutional
 - M1 - General Industrial
 - M2 - Extractive Industrial
 - OS - Open Space
 - PD - Planned Development
 - R1 - Residential One
 - R2 - Residential Two
 - R3 - Residential Three
 - R4 - Residential Four
 - R5 - Residential Five
 - WD - Waste Disposal

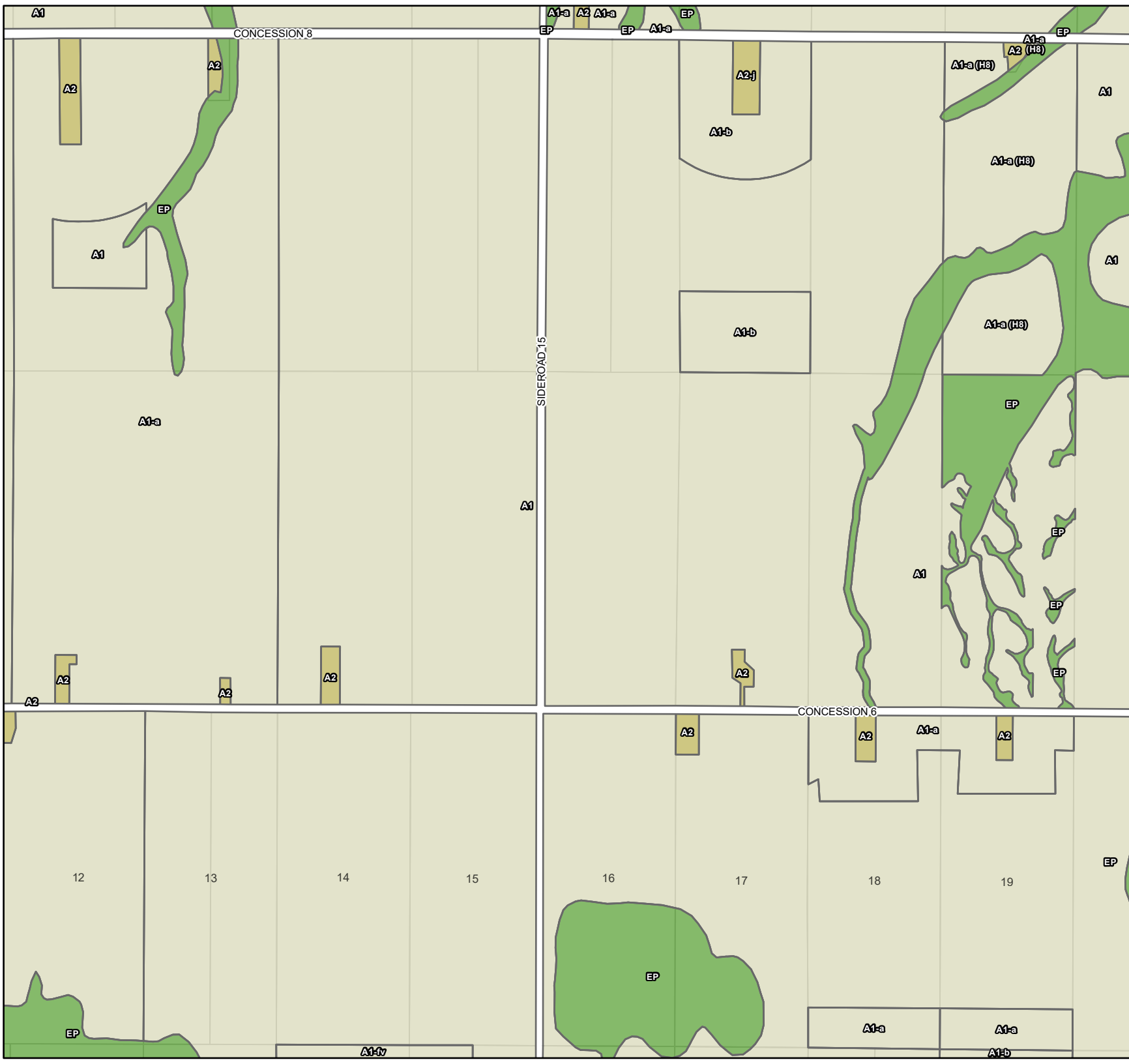
 DRAFT October 2024

0 150 300 600
 Meters

To be read in conjunction with Zoning By-law 2024-xx
 DO NOT USE FOR SURVEY OR NAVIGATION PURPOSES
 This map is for reference only and may not be accurate.
 Some data gathered by Bruce County, 20xx.
 Includes material which is copyright of the Queen's Printer for Ontario.


Schedule 'A'

Zoning Map 17



LEGEND

- Municipal Boundary
- Settlements
- Property Parcels
- Road Allowances**
 - Private Road Allowance
 - Right-of-Way
 - Road Allowance
 - Unopened Road Allowance
- Proposed Zoning**
 - A1 - General Agriculture
 - A2 - Agriculture Small Holdings
 - A3 - Agricultural Rural
 - ACI - Agriculture Commercial / Industrial
 - AP - Airport
 - C1 - General Commercial
 - C2 - Highway Service Commercial
 - C3 - Hamlet Highway Commercial
 - C4 - Local Commercial
 - C5 - Resort Commercial
 - C6 - Business Park
 - C7 - Travel Trailer and Campground
 - C8 - Mixed Use
 - ECI, EC12 - Energy Centre Industrial
 - EP, EP-1 - Environmental Protection
 - I - Institutional
 - M1 - General Industrial
 - M2 - Extractive Industrial
 - OS - Open Space
 - PD - Planned Development
 - R1 - Residential One
 - R2 - Residential Two
 - R3 - Residential Three
 - R4 - Residential Four
 - R5 - Residential Five
 - WD - Waste Disposal

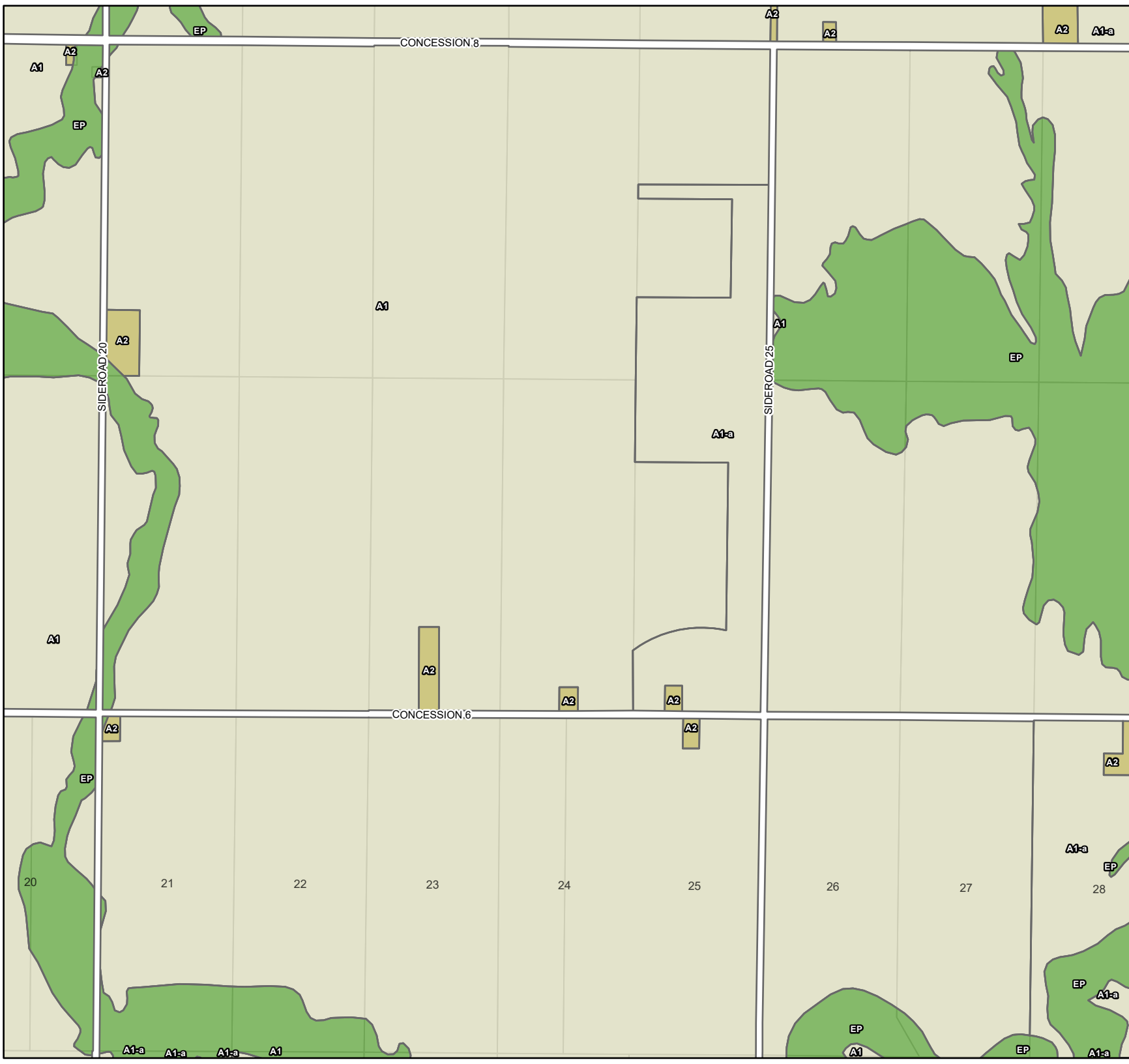
 DRAFT October 2024


































0 150 300 600
 Meters


To be read in conjunction with Zoning By-law 2024-xx
 DO NOT USE FOR SURVEY OR NAVIGATION PURPOSES
 This map is for reference only and may not be accurate.
 Some data gathered by Bruce County, 20xx.
 Includes material which is copyright of the Queen's Printer for Ontario.

Schedule 'A'

Zoning Map 18



- LEGEND**
-  Municipal Boundary
 -  Settlements
 -  Property Parcels
 - Road Allowances**
 -  Private Road Allowance
 -  Right-of-Way
 -  Road Allowance
 -  Unopened Road Allowance
 - Proposed Zoning**
 -  A1 - General Agriculture
 -  A2 - Agriculture Small Holdings
 -  A3 - Agricultural Rural
 -  ACI - Agriculture Commercial / Industrial
 -  AP - Airport
 -  C1 - General Commercial
 -  C2 - Highway Service Commercial
 -  C3 - Hamlet Highway Commercial
 -  C4 - Local Commercial
 -  C5 - Resort Commercial
 -  C6 - Business Park
 -  C7 - Travel Trailer and Campground
 -  C8 - Mixed Use
 -  ECI, ECI2 - Energy Centre Industrial
 -  EP, EP-1 - Environmental Protection
 -  I - Institutional
 -  M1 - General Industrial
 -  M2 - Extractive Industrial
 -  OS - Open Space
 -  PD - Planned Development
 -  R1 - Residential One
 -  R2 - Residential Two
 -  R3 - Residential Three
 -  R4 - Residential Four
 -  R5 - Residential Five
 -  WD - Waste Disposal

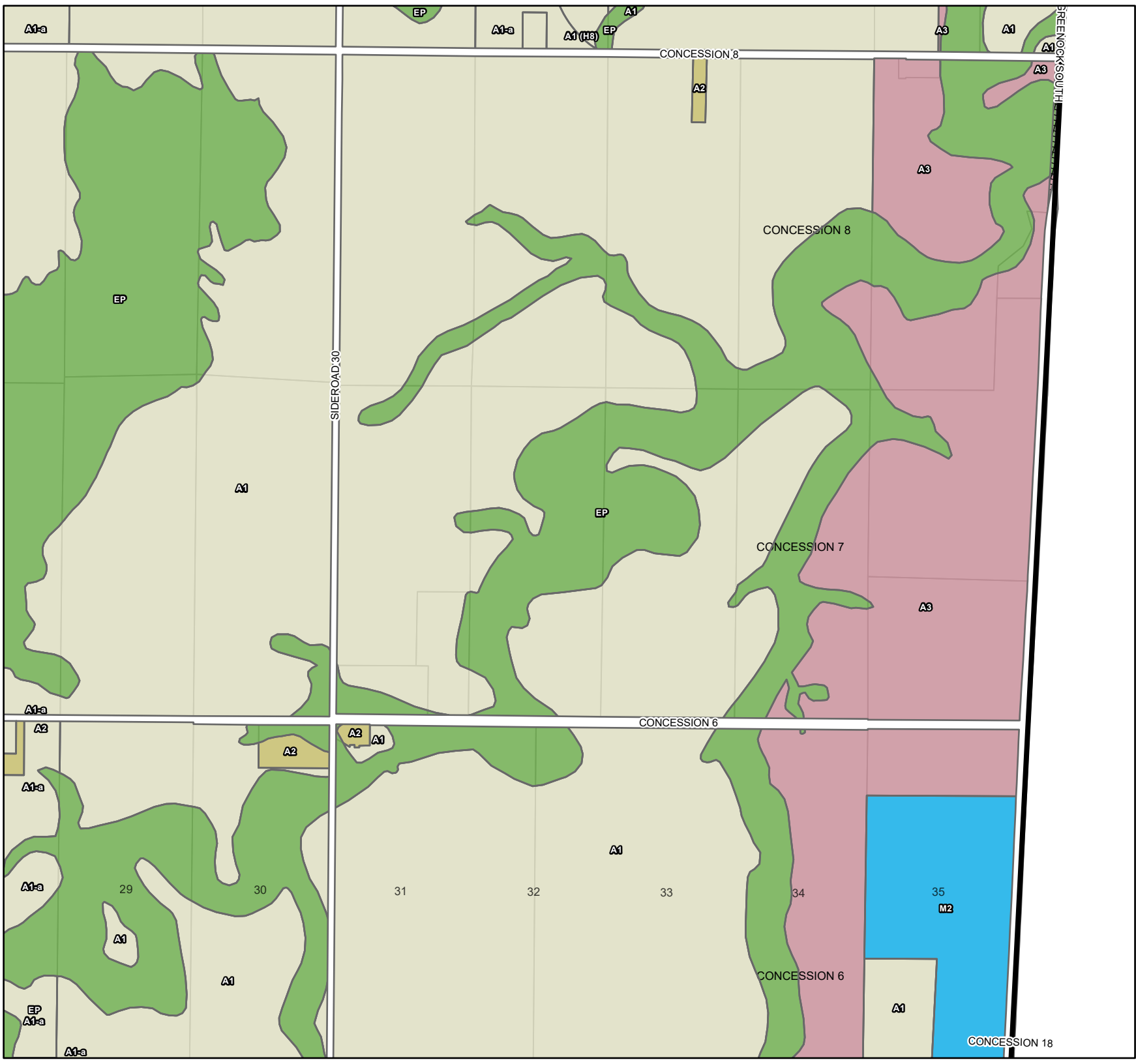
 DRAFT October 2024

0 150 300 600
 Meters

To be read in conjunction with Zoning By-law 2024-xx
 DO NOT USE FOR SURVEY OR NAVIGATION PURPOSES
 This map is for reference only and may not be accurate.
 Some data gathered by Bruce County, 20xx.
 Includes material which is copyright of the Queen's Printer for Ontario.

Schedule 'A'

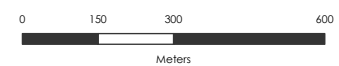
Zoning Map 19



LEGEND

- Municipal Boundary
- Settlements
- Property Parcels
- Road Allowances**
- Private Road Allowance
- Right-of-Way
- Road Allowance
- Unopened Road Allowance
- Proposed Zoning**
- A1 - General Agriculture
- A2 - Agriculture Small Holdings
- A3 - Agricultural Rural
- AC1 - Agriculture Commercial / Industrial
- AP - Airport
- C1 - General Commercial
- C2 - Highway Service Commercial
- C3 - Hamlet Highway Commercial
- C4 - Local Commercial
- C5 - Resort Commercial
- C6 - Business Park
- C7 - Travel Trailer and Campground
- C8 - Mixed Use
- EC1, EC12 - Energy Centre Industrial
- EP, EP-1 - Environmental Protection
- I - Institutional
- M1 - General Industrial
- M2 - Extractive Industrial
- OS - Open Space
- PD - Planned Development
- R1 - Residential One
- R2 - Residential Two
- R3 - Residential Three
- R4 - Residential Four
- R5 - Residential Five
- WD - Waste Disposal

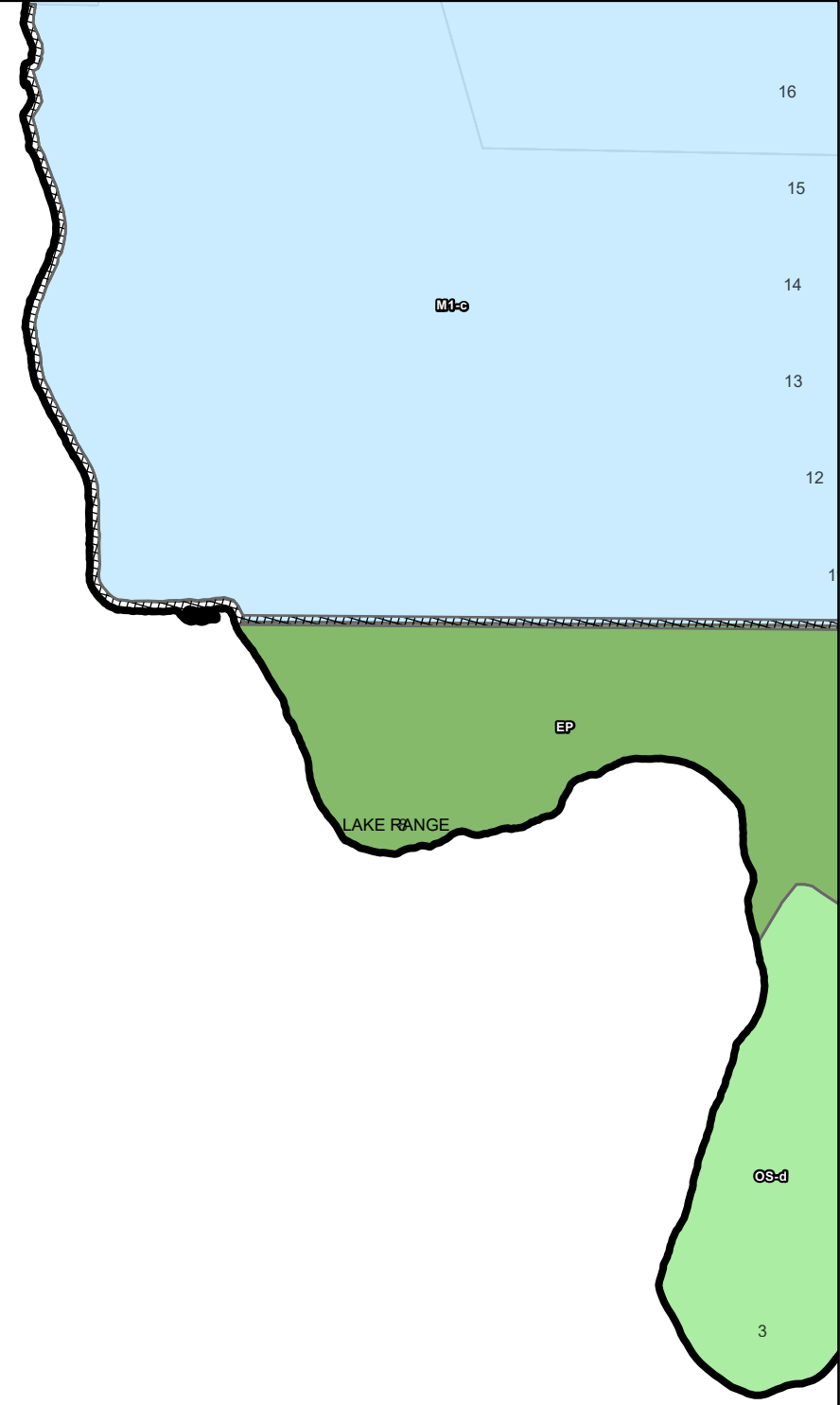
 DRAFT October 2024






















To be read in conjunction with Zoning By-law 2024-xx
 DO NOT USE FOR SURVEY OR NAVIGATION PURPOSES
 This map is for reference only and may not be accurate.
 Some data gathered by Bruce County, 20xx.
 Includes material which is copyright of the Queen's Printer for Ontario.

Schedule 'A'

Zoning Map 20

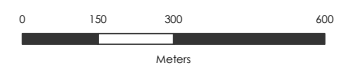


LEGEND

-  Municipal Boundary
-  Settlements
-  Property Parcels
- Road Allowances**
-  Private Road Allowance
-  Right-of-Way
-  Road Allowance
-  Unopened Road Allowance
- Proposed Zoning**
-  A1 - General Agriculture
-  A2 - Agriculture Small Holdings
-  A3 - Agricultural Rural
-  ACI - Agriculture Commercial / Industrial
-  AP - Airport
-  C1 - General Commercial
-  C2 - Highway Service Commercial
-  C3 - Hamlet Highway Commercial
-  C4 - Local Commercial
-  C5 - Resort Commercial
-  C6 - Business Park
-  C7 - Travel Trailer and Campground
-  C8 - Mixed Use
-  ECI, ECI2 - Energy Centre Industrial
-  EP, EP-1 - Environmental Protection
-  I - Institutional
-  M1 - General Industrial
-  M2 - Extractive Industrial
-  OS - Open Space
-  PD - Planned Development
-  R1 - Residential One
-  R2 - Residential Two
-  R3 - Residential Three
-  R4 - Residential Four
-  R5 - Residential Five
-  WD - Waste Disposal



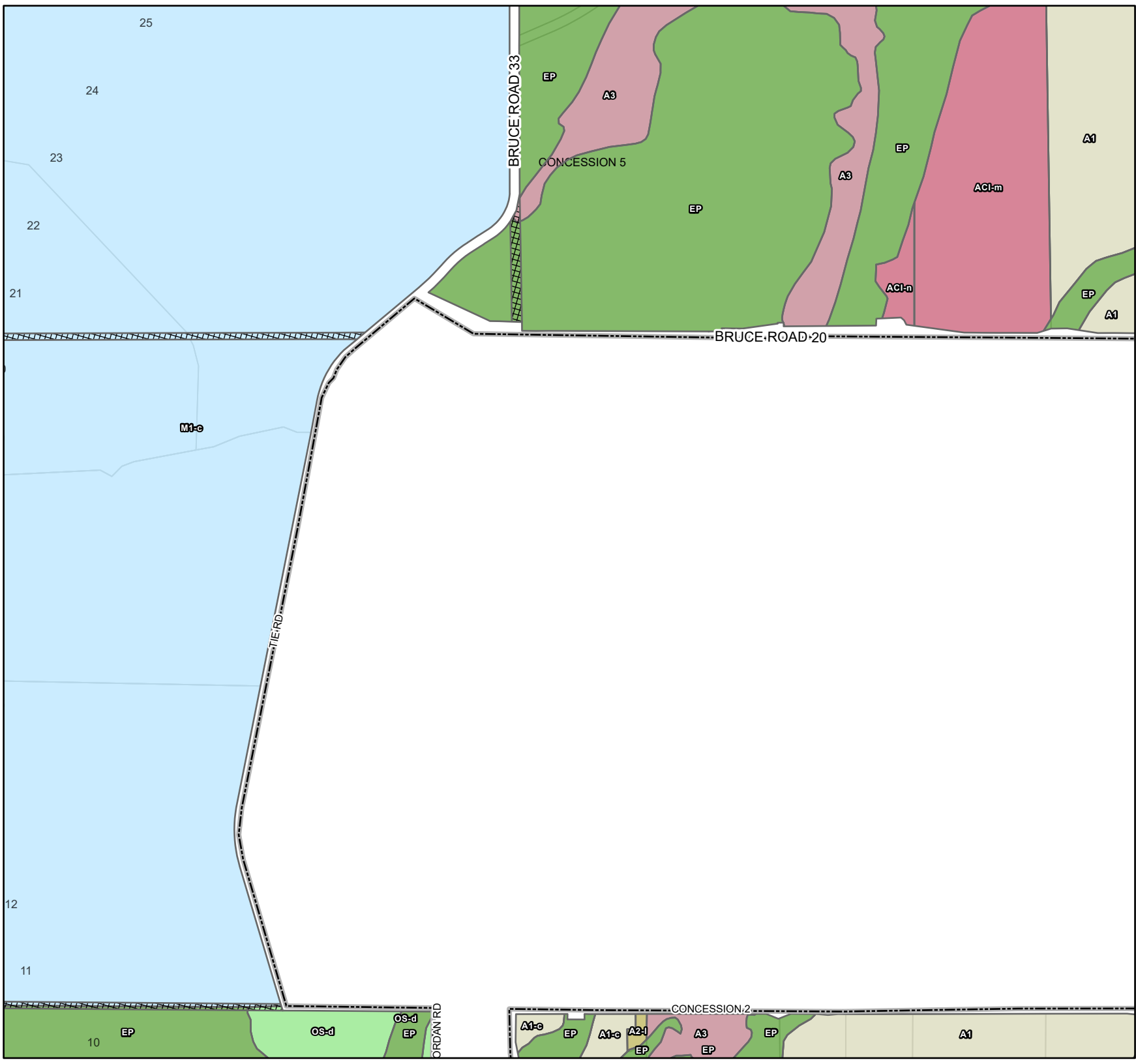
DRAFT October 2024



To be read in conjunction with Zoning By-law 2024-xx
 DO NOT USE FOR SURVEY OR NAVIGATION PURPOSES
 This map is for reference only and may not be accurate.
 Some data gathered by Bruce County, 20xx.
 Includes material which is copyright of the Queen's Printer for Ontario.

Schedule 'A'

Zoning Map 21

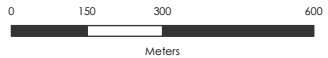


LEGEND

- Municipal Boundary
- Settlements
- Property Parcels
- Road Allowances**
- Private Road Allowance
- Right-of-Way
- Road Allowance
- Unopened Road Allowance
- Proposed Zoning**
- A1 - General Agriculture
- A2 - Agriculture Small Holdings
- A3 - Agricultural Rural
- ACI - Agriculture Commercial / Industrial
- AP - Airport
- C1 - General Commercial
- C2 - Highway Service Commercial
- C3 - Hamlet Highway Commercial
- C4 - Local Commercial
- C5 - Resort Commercial
- C6 - Business Park
- C7 - Travel Trailer and Campground
- C8 - Mixed Use
- ECI, EC12 - Energy Centre Industrial
- EP, EP-1 - Environmental Protection
- I - Institutional
- M1 - General Industrial
- M2 - Extractive Industrial
- OS - Open Space
- PD - Planned Development
- R1 - Residential One
- R2 - Residential Two
- R3 - Residential Three
- R4 - Residential Four
- R5 - Residential Five
- WD - Waste Disposal



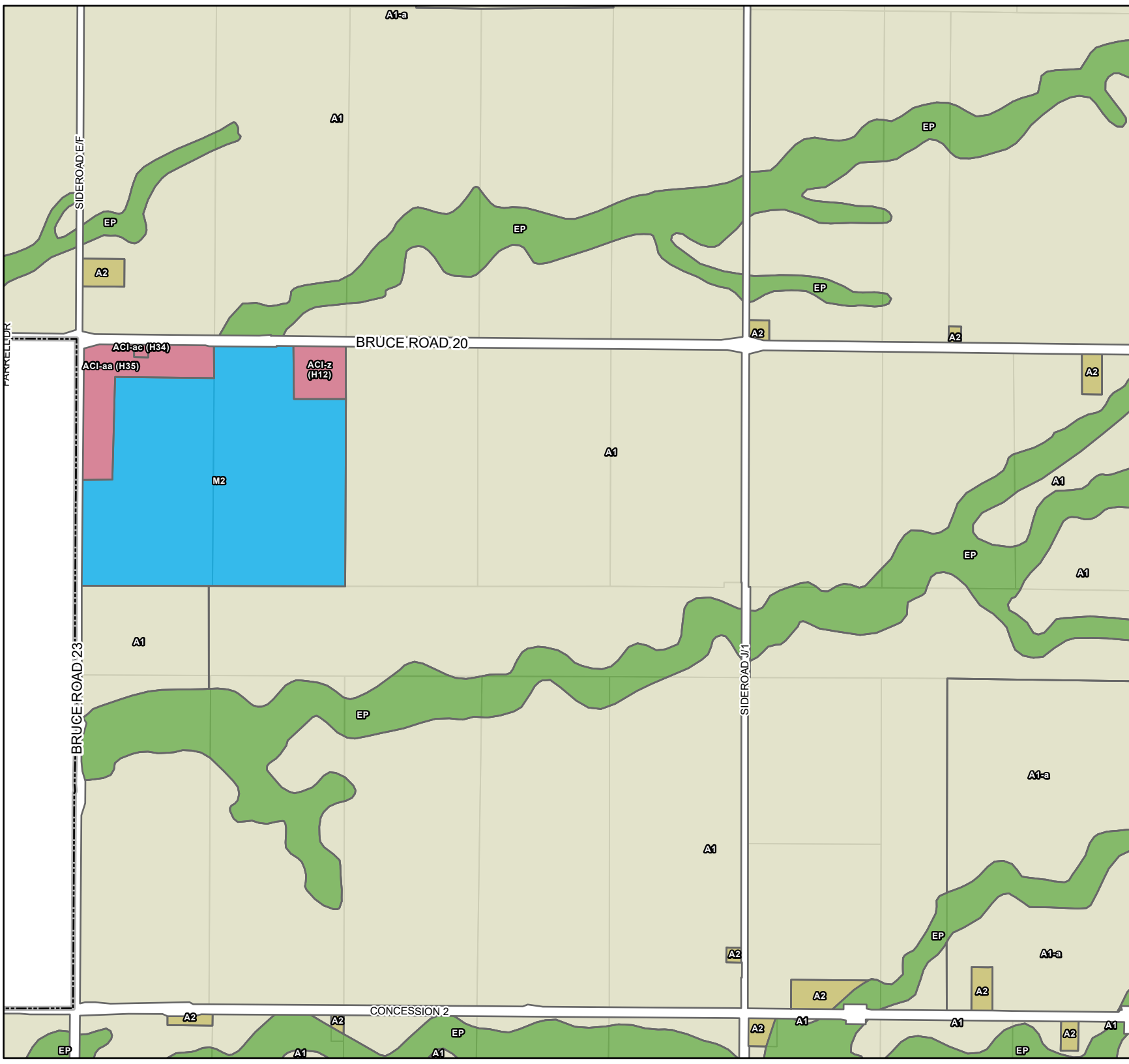
DRAFT October 2024
























To be read in conjunction with Zoning By-law 2024-xx
 DO NOT USE FOR SURVEY OR NAVIGATION PURPOSES
 This map is for reference only and may not be accurate.
 Some data gathered by Bruce County, 20xx.
 Includes material which is copyright of the Queen's Printer for Ontario.

Schedule 'A'

Zoning Map 22

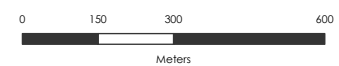


LEGEND

-  Municipal Boundary
-  Settlements
-  Property Parcels
- Road Allowances**
-  Private Road Allowance
-  Right-of-Way
-  Road Allowance
-  Unopened Road Allowance
- Proposed Zoning**
-  A1 - General Agriculture
-  A2 - Agriculture Small Holdings
-  A3 - Agricultural Rural
-  ACI - Agriculture Commercial / Industrial
-  AP - Airport
-  C1 - General Commercial
-  C2 - Highway Service Commercial
-  C3 - Hamlet Highway Commercial
-  C4 - Local Commercial
-  C5 - Resort Commercial
-  C6 - Business Park
-  C7 - Travel Trailer and Campground
-  C8 - Mixed Use
-  ECI, EC12 - Energy Centre Industrial
-  EP, EP-1 - Environmental Protection
-  I - Institutional
-  M1 - General Industrial
-  M2 - Extractive Industrial
-  OS - Open Space
-  PD - Planned Development
-  R1 - Residential One
-  R2 - Residential Two
-  R3 - Residential Three
-  R4 - Residential Four
-  R5 - Residential Five
-  WD - Waste Disposal



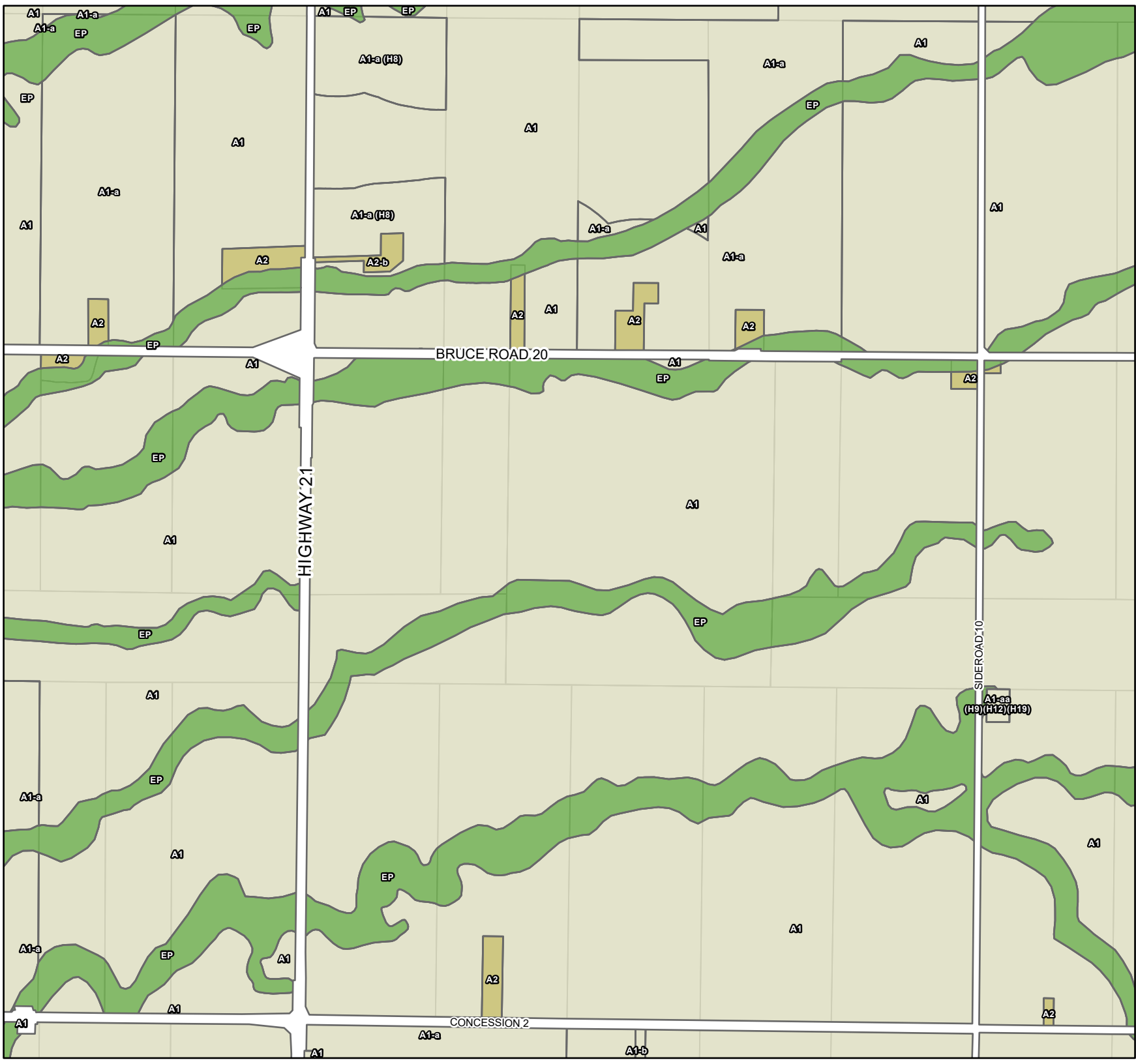
DRAFT October 2024



To be read in conjunction with Zoning By-law 2024-xx
 DO NOT USE FOR SURVEY OR NAVIGATION PURPOSES
 This map is for reference only and may not be accurate.
 Some data gathered by Bruce County, 20xx.
 Includes material which is copyright of the Queen's Printer for Ontario.

Schedule 'A'

Zoning Map 23

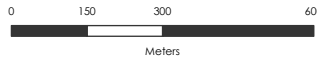


LEGEND

-  Municipal Boundary
-  Settlements
-  Property Parcels
- Road Allowances**
-  Private Road Allowance
-  Right-of-Way
-  Road Allowance
-  Unopened Road Allowance
- Proposed Zoning**
-  A1 - General Agriculture
-  A2 - Agriculture Small Holdings
-  A3 - Agricultural Rural
-  ACI - Agriculture Commercial / Industrial
-  AP - Airport
-  C1 - General Commercial
-  C2 - Highway Service Commercial
-  C3 - Hamlet Highway Commercial
-  C4 - Local Commercial
-  C5 - Resort Commercial
-  C6 - Business Park
-  C7 - Travel Trailer and Campground
-  C8 - Mixed Use
-  ECI, EC12 - Energy Centre Industrial
-  EP, EP-1 - Environmental Protection
-  I - Institutional
-  M1 - General Industrial
-  M2 - Extractive Industrial
-  OS - Open Space
-  PD - Planned Development
-  R1 - Residential One
-  R2 - Residential Two
-  R3 - Residential Three
-  R4 - Residential Four
-  R5 - Residential Five
-  WD - Waste Disposal



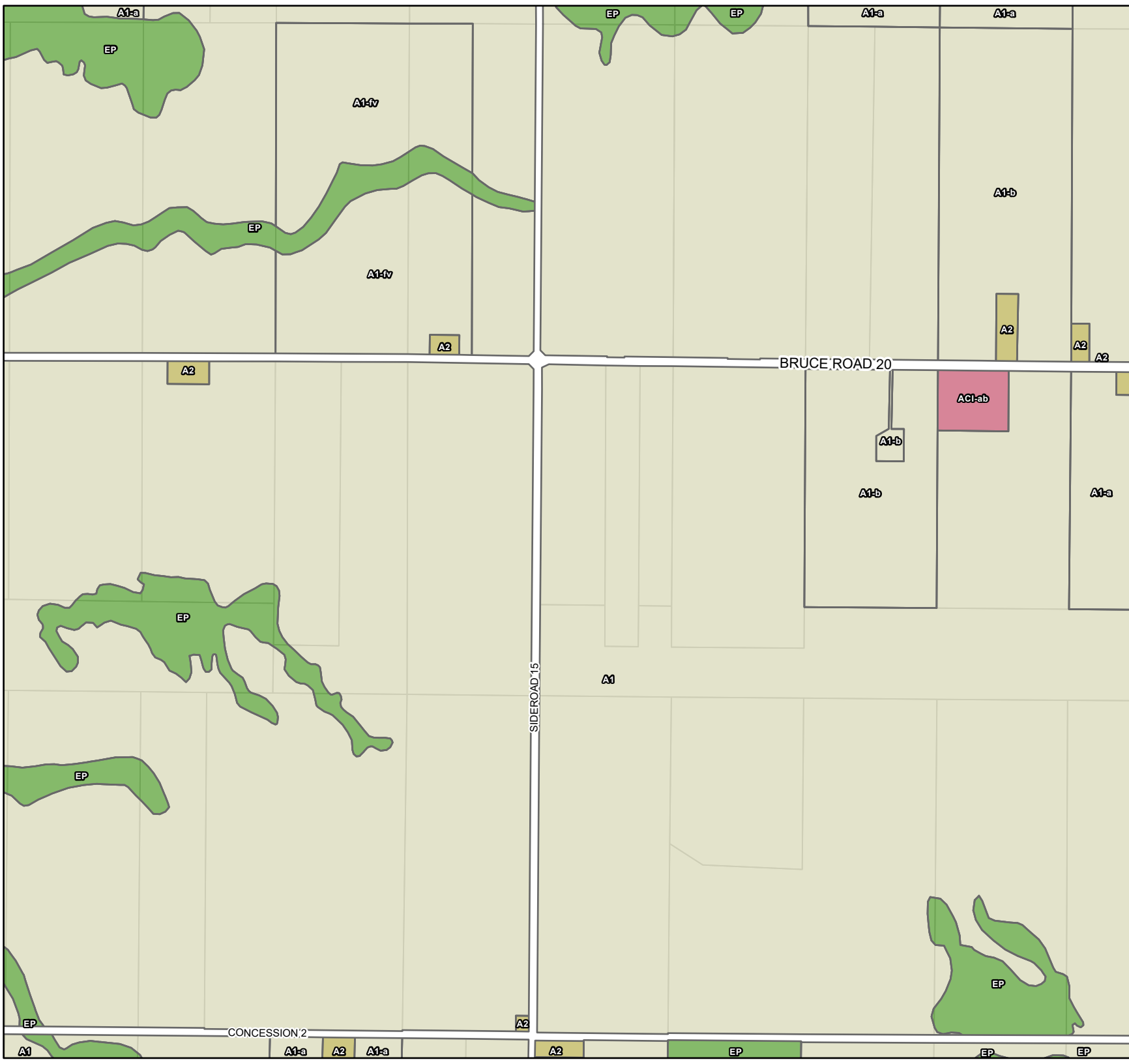
DRAFT October 2024











To be read in conjunction with Zoning By-law 2024-xx
DO NOT USE FOR SURVEY OR NAVIGATION PURPOSES
This map is for reference only and may not be accurate.
Some data gathered by Bruce County, 20xx.
Includes material which is copyright of the Queen's Printer for Ontario.

Schedule 'A'

Zoning Map 24

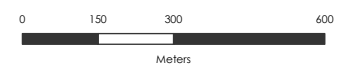


LEGEND

-  Municipal Boundary
-  Settlements
-  Property Parcels
- Road Allowances**
-  Private Road Allowance
-  Right-of-Way
-  Road Allowance
-  Unopened Road Allowance
- Proposed Zoning**
-  A1 - General Agriculture
-  A2 - Agriculture Small Holdings
-  A3 - Agricultural Rural
-  ACI - Agriculture Commercial / Industrial
-  AP - Airport
-  C1 - General Commercial
-  C2 - Highway Service Commercial
-  C3 - Hamlet Highway Commercial
-  C4 - Local Commercial
-  C5 - Resort Commercial
-  C6 - Business Park
-  C7 - Travel Trailer and Campground
-  C8 - Mixed Use
-  ECI, EC12 - Energy Centre Industrial
-  EP, EP-1 - Environmental Protection
-  I - Institutional
-  M1 - General Industrial
-  M2 - Extractive Industrial
-  OS - Open Space
-  PD - Planned Development
-  R1 - Residential One
-  R2 - Residential Two
-  R3 - Residential Three
-  R4 - Residential Four
-  R5 - Residential Five
-  WD - Waste Disposal



DRAFT October 2024



To be read in conjunction with Zoning By-law 2024-xx
DO NOT USE FOR SURVEY OR NAVIGATION PURPOSES
This map is for reference only and may not be accurate.
Some data gathered by Bruce County, 20xx.
Includes material which is copyright of the Queen's Printer for Ontario.

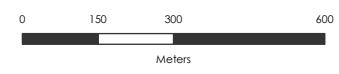
Schedule 'A'

Zoning Map 25

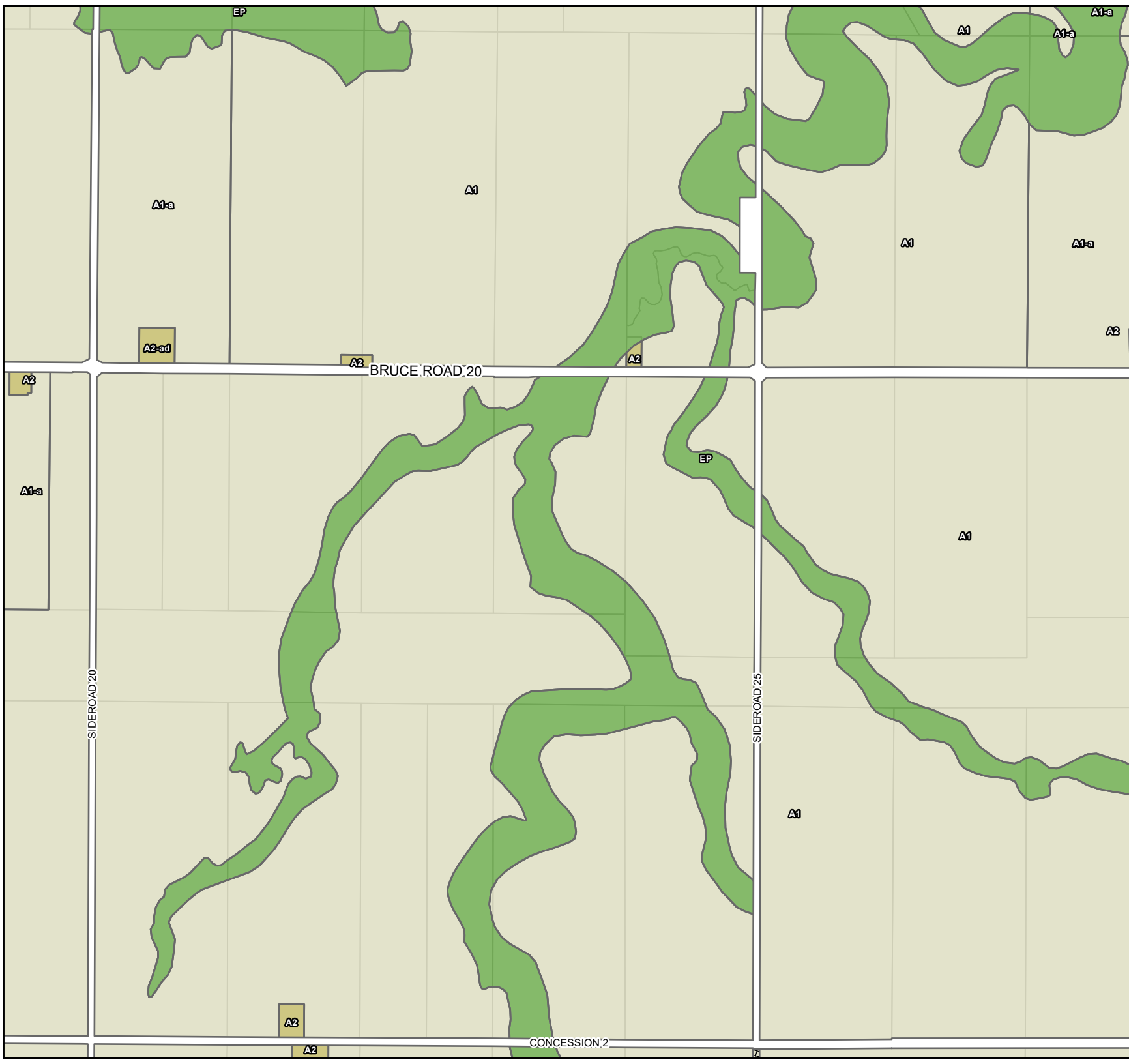
LEGEND

-  Municipal Boundary
-  Settlements
-  Property Parcels
- Road Allowances**
-  Private Road Allowance
-  Right-of-Way
-  Road Allowance
-  Unopened Road Allowance
- Proposed Zoning**
-  A1 - General Agriculture
-  A2 - Agriculture Small Holdings
-  A3 - Agricultural Rural
-  ACI - Agriculture Commercial / Industrial
-  AP - Airport
-  C1 - General Commercial
-  C2 - Highway Service Commercial
-  C3 - Hamlet Highway Commercial
-  C4 - Local Commercial
-  C5 - Resort Commercial
-  C6 - Business Park
-  C7 - Travel Trailer and Campground
-  C8 - Mixed Use
-  ECI, ECI2 - Energy Centre Industrial
-  EP, EP-1 - Environmental Protection
-  I - Institutional
-  M1 - General Industrial
-  M2 - Extractive Industrial
-  OS - Open Space
-  PD - Planned Development
-  R1 - Residential One
-  R2 - Residential Two
-  R3 - Residential Three
-  R4 - Residential Four
-  R5 - Residential Five
-  WD - Waste Disposal

 DRAFT October 2024

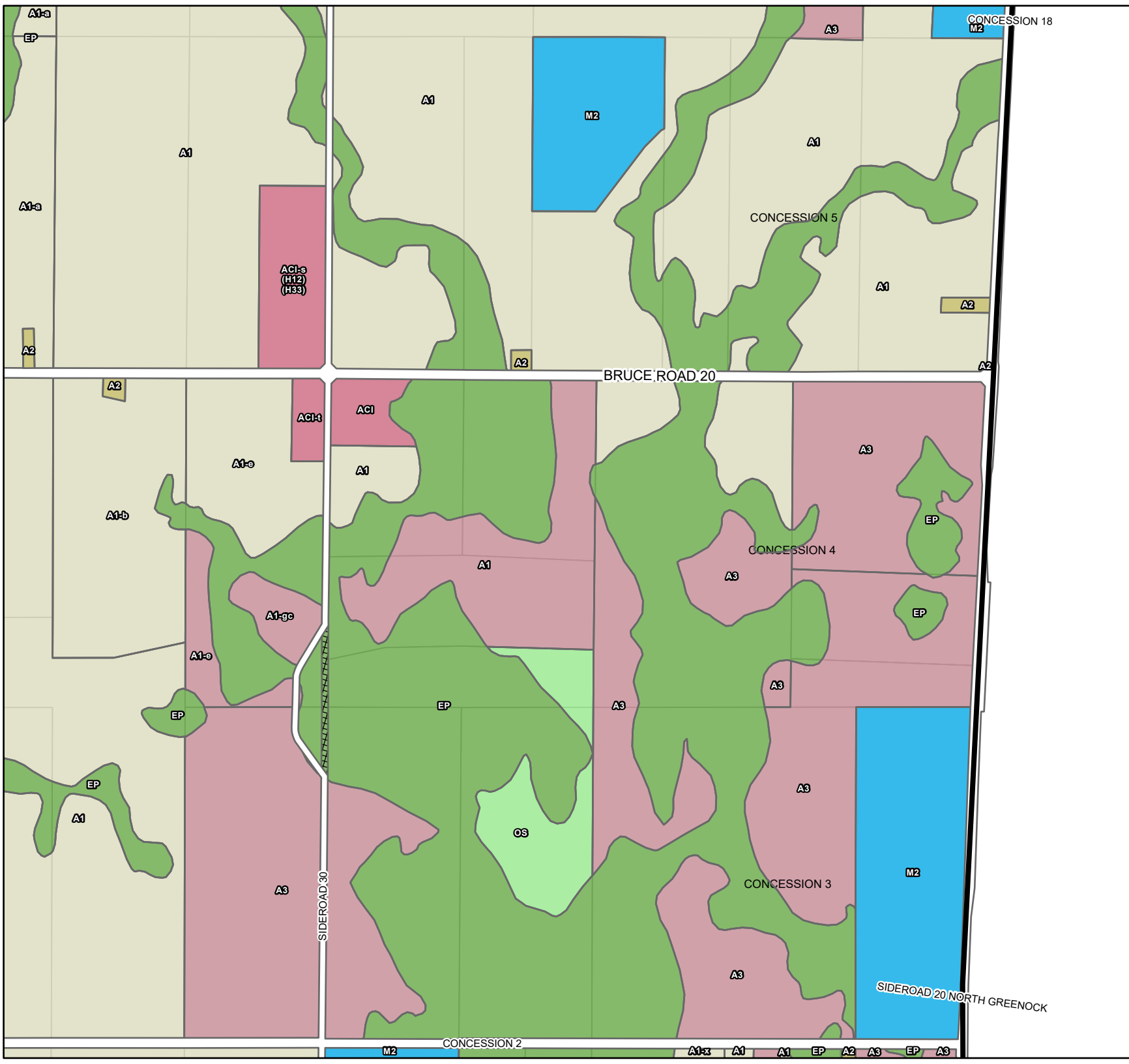



































To be read in conjunction with Zoning By-law 2024-xx
 DO NOT USE FOR SURVEY OR NAVIGATION PURPOSES
 This map is for reference only and may not be accurate.
 Some data gathered by Bruce County, 20xx.
 Includes material which is copyright of the Queen's Printer for Ontario.




Schedule 'A'

Zoning Map 26



- LEGEND**
-  Municipal Boundary
 -  Settlements
 -  Property Parcels
 - Road Allowances**
 -  Private Road Allowance
 -  Right-of-Way
 -  Road Allowance
 -  Unopened Road Allowance
 - Proposed Zoning**
 -  A1 - General Agriculture
 -  A2 - Agriculture Small Holdings
 -  A3 - Agricultural Rural
 -  ACI - Agriculture Commercial / Industrial
 -  AP - Airport
 -  C1 - General Commercial
 -  C2 - Highway Service Commercial
 -  C3 - Hamlet Highway Commercial
 -  C4 - Local Commercial
 -  C5 - Resort Commercial
 -  C6 - Business Park
 -  C7 - Travel Trailer and Campground
 -  C8 - Mixed Use
 -  ECI, EC12 - Energy Centre Industrial
 -  EP, EP-1 - Environmental Protection
 -  I - Institutional
 -  M1 - General Industrial
 -  M2 - Extractive Industrial
 -  OS - Open Space
 -  PD - Planned Development
 -  R1 - Residential One
 -  R2 - Residential Two
 -  R3 - Residential Three
 -  R4 - Residential Four
 -  R5 - Residential Five
 -  WD - Waste Disposal

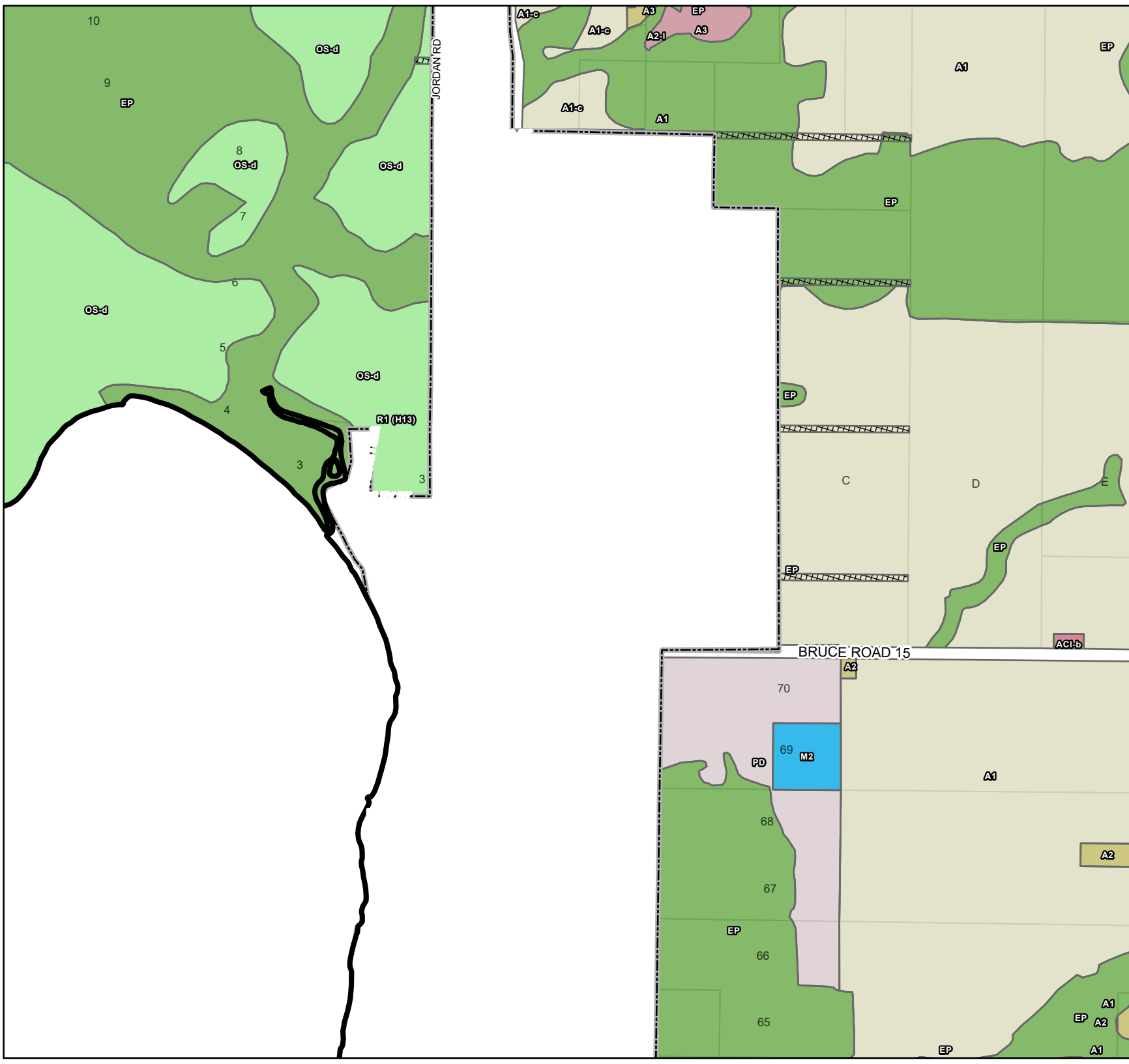
 DRAFT October 2024

0 150 300 600
 Meters













To be read in conjunction with Zoning By-law 2024-xx
 DO NOT USE FOR SURVEY OR NAVIGATION PURPOSES
 This map is for reference only and may not be accurate.
 Some data gathered by Bruce County, 20xx.
 Includes material which is copyright of the Queen's Printer for Ontario.

Schedule 'A'

Zoning Map 27

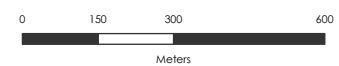


LEGEND

-  Municipal Boundary
-  Settlements
-  Property Parcels
- Road Allowances**
-  Private Road Allowance
-  Right-of-Way
-  Road Allowance
-  Unopened Road Allowance
- Proposed Zoning**
-  A1 - General Agriculture
-  A2 - Agriculture Small Holdings
-  A3 - Agricultural Rural
-  ACI - Agriculture Commercial / Industrial
-  AP - Airport
-  C1 - General Commercial
-  C2 - Highway Service Commercial
-  C3 - Hamlet Highway Commercial
-  C4 - Local Commercial
-  C5 - Resort Commercial
-  C6 - Business Park
-  C7 - Travel Trailer and Campground
-  C8 - Mixed Use
-  ECI, EC12 - Energy Centre Industrial
-  EP, EP-1 - Environmental Protection
-  I - Institutional
-  M1 - General Industrial
-  M2 - Extractive Industrial
-  OS - Open Space
-  PD - Planned Development
-  R1 - Residential One
-  R2 - Residential Two
-  R3 - Residential Three
-  R4 - Residential Four
-  R5 - Residential Five
-  WD - Waste Disposal



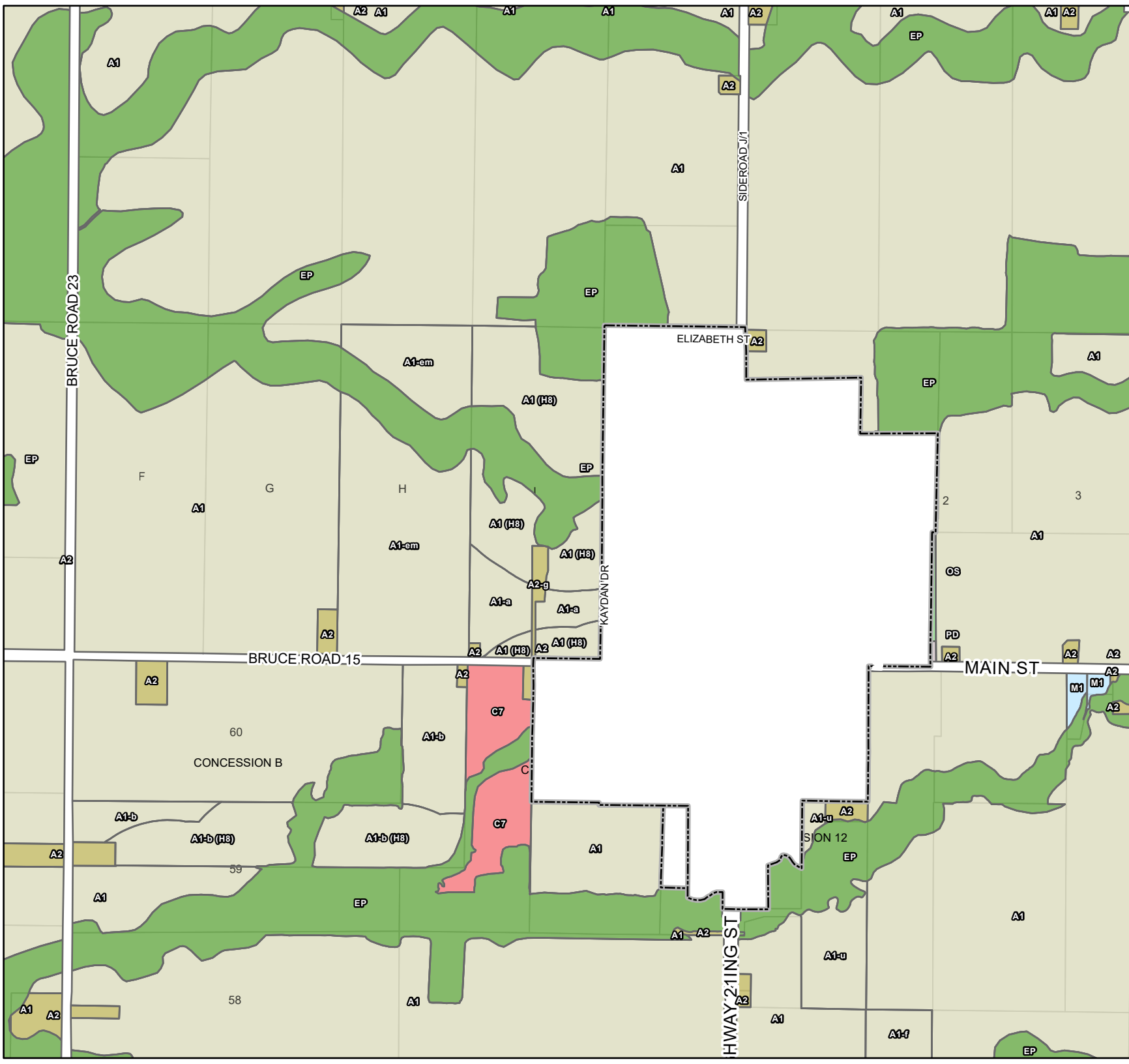
DRAFT October 2024



To be read in conjunction with Zoning By-law 2024-xx
 DO NOT USE FOR SURVEY OR NAVIGATION PURPOSES
 This map is for reference only and may not be accurate.
 Some data gathered by Bruce County, 20xx.
 Includes material which is copyright of the Queen's Printer for Ontario.

Schedule 'A'

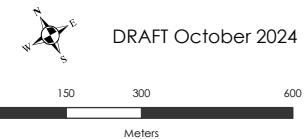
Zoning Map 28



LEGEND

-  Municipal Boundary
-  Settlements
-  Property Parcels
- Road Allowances**
-  Private Road Allowance
-  Right-of-Way
-  Road Allowance
-  Unopened Road Allowance
- Proposed Zoning**
-  A1 - General Agriculture
-  A2 - Agriculture Small Holdings
-  A3 - Agricultural Rural
-  ACI - Agriculture Commercial / Industrial
-  AP - Airport
-  C1 - General Commercial
-  C2 - Highway Service Commercial
-  C3 - Hamlet Highway Commercial
-  C4 - Local Commercial
-  C5 - Resort Commercial
-  C6 - Business Park
-  C7 - Travel Trailer and Campground
-  C8 - Mixed Use
-  ECI, EC12 - Energy Centre Industrial
-  EP, EP-1 - Environmental Protection
-  I - Institutional
-  M1 - General Industrial
-  M2 - Extractive Industrial
-  OS - Open Space
-  PD - Planned Development
-  R1 - Residential One
-  R2 - Residential Two
-  R3 - Residential Three
-  R4 - Residential Four
-  R5 - Residential Five
-  WD - Waste Disposal

DRAFT October 2024

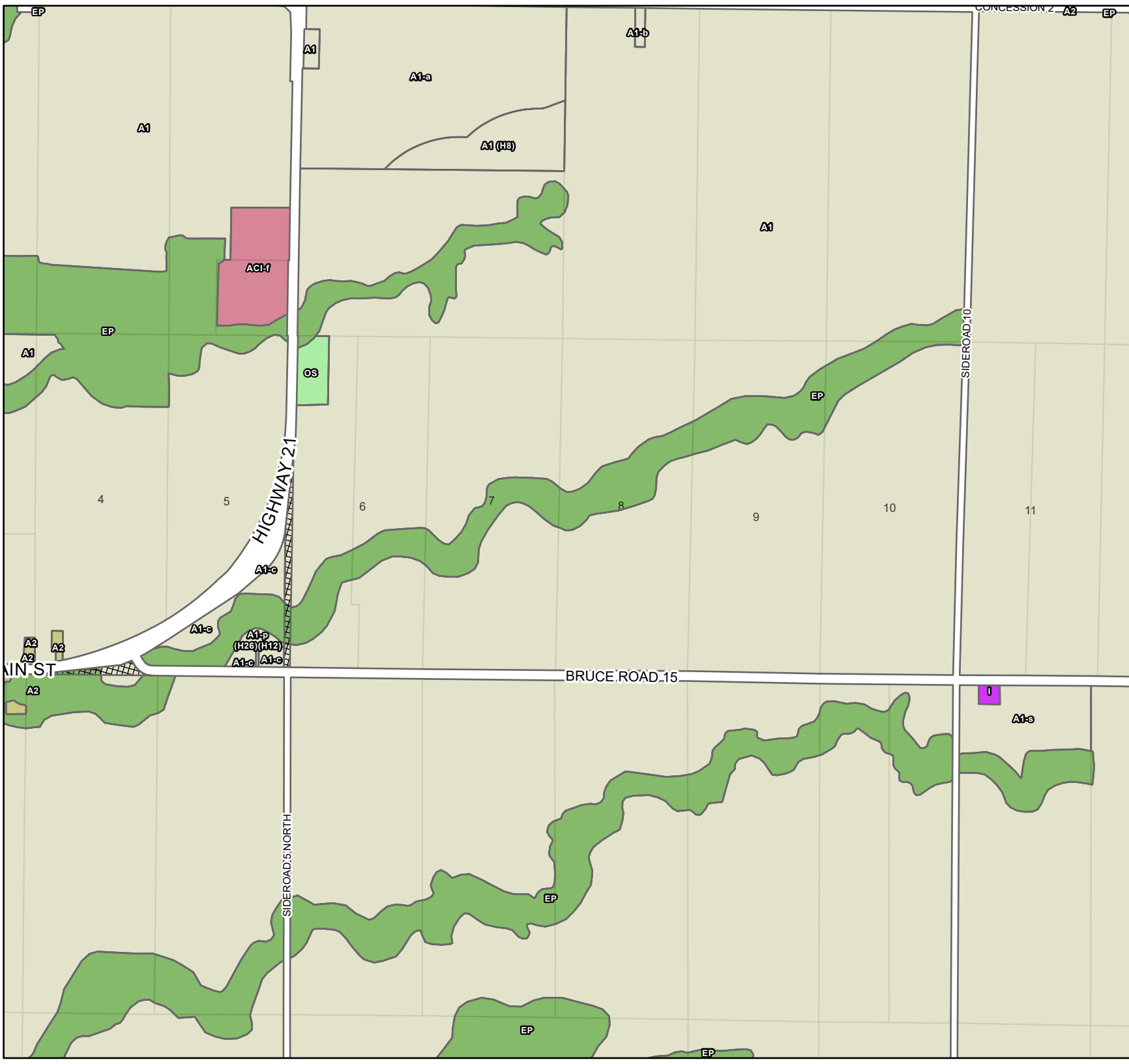


0 150 300 600
Meters


To be read in conjunction with Zoning By-law 2024-xx
 DO NOT USE FOR SURVEY OR NAVIGATION PURPOSES
 This map is for reference only and may not be accurate.
 Some data gathered by Bruce County, 20xx.
 Includes material which is copyright of the Queen's Printer for Ontario.

Schedule 'A'

Zoning Map 29

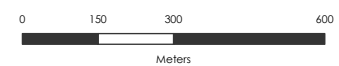


LEGEND

-  Municipal Boundary
-  Settlements
-  Property Parcels
- Road Allowances**
-  Private Road Allowance
-  Right-of-Way
-  Road Allowance
-  Unopened Road Allowance
- Proposed Zoning**
-  A1 - General Agriculture
-  A2 - Agriculture Small Holdings
-  A3 - Agricultural Rural
-  ACI - Agriculture Commercial / Industrial
-  AP - Airport
-  C1 - General Commercial
-  C2 - Highway Service Commercial
-  C3 - Hamlet Highway Commercial
-  C4 - Local Commercial
-  C5 - Resort Commercial
-  C6 - Business Park
-  C7 - Travel Trailer and Campground
-  C8 - Mixed Use
-  ECI, EC12 - Energy Centre Industrial
-  EP, EP-1 - Environmental Protection
-  I - Institutional
-  M1 - General Industrial
-  M2 - Extractive Industrial
-  OS - Open Space
-  PD - Planned Development
-  R1 - Residential One
-  R2 - Residential Two
-  R3 - Residential Three
-  R4 - Residential Four
-  R5 - Residential Five
-  WD - Waste Disposal



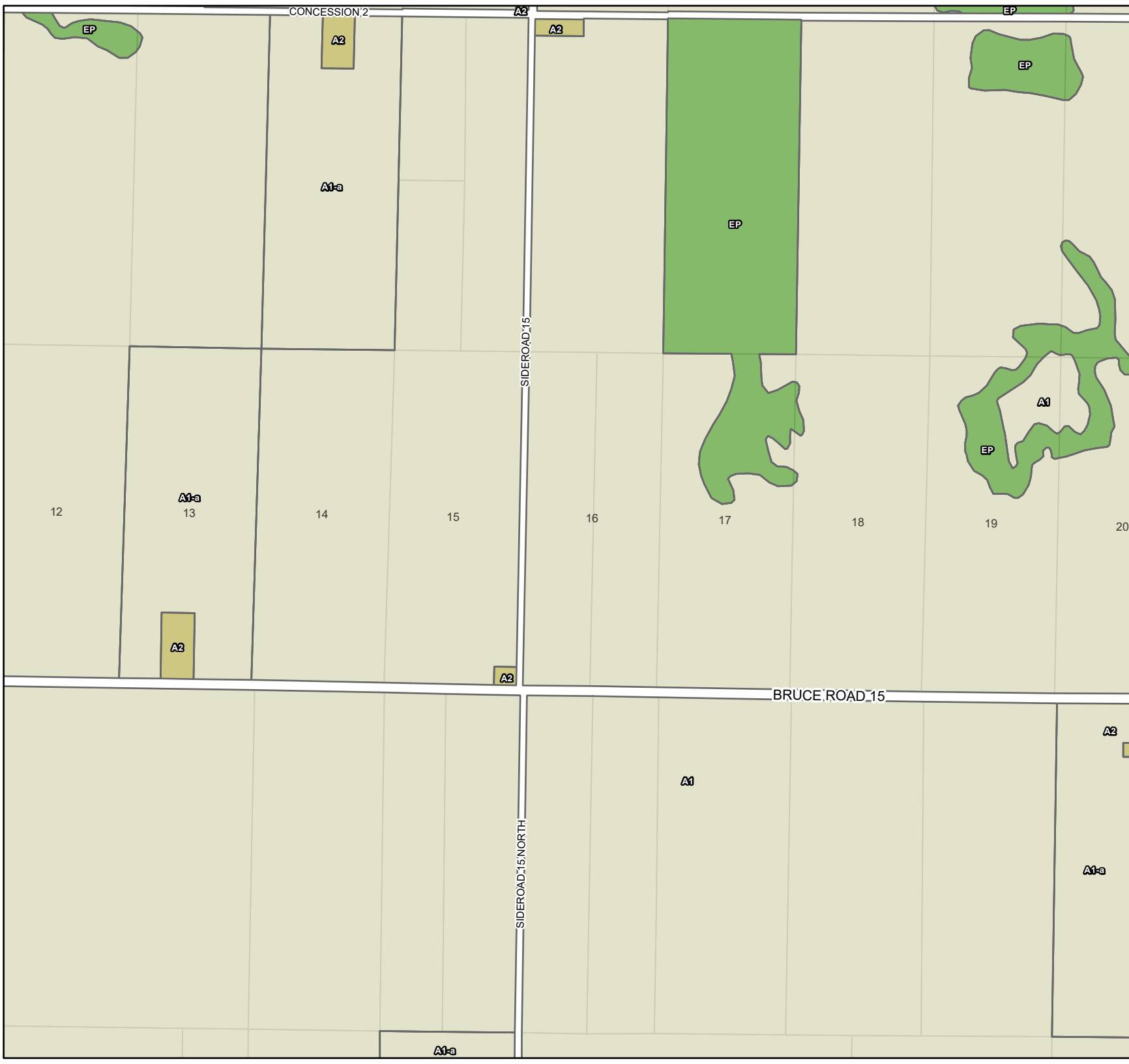
DRAFT October 2024



















To be read in conjunction with Zoning By-law 2024-xx
 DO NOT USE FOR SURVEY OR NAVIGATION PURPOSES
 This map is for reference only and may not be accurate.
 Some data gathered by Bruce County, 20xx.
 Includes material which is copyright of the Queen's Printer for Ontario.

Schedule 'A'

Zoning Map 30

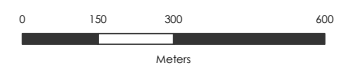


LEGEND

-  Municipal Boundary
-  Settlements
-  Property Parcels
- Road Allowances**
-  Private Road Allowance
-  Right-of-Way
-  Road Allowance
-  Unopened Road Allowance
- Proposed Zoning**
-  A1 - General Agriculture
-  A2 - Agriculture Small Holdings
-  A3 - Agricultural Rural
-  AC1 - Agriculture Commercial / Industrial
-  AP - Airport
-  C1 - General Commercial
-  C2 - Highway Service Commercial
-  C3 - Hamlet Highway Commercial
-  C4 - Local Commercial
-  C5 - Resort Commercial
-  C6 - Business Park
-  C7 - Travel Trailer and Campground
-  C8 - Mixed Use
-  ECI, ECI2 - Energy Centre Industrial
-  EP, EP-1 - Environmental Protection
-  I - Institutional
-  M1 - General Industrial
-  M2 - Extractive Industrial
-  OS - Open Space
-  PD - Planned Development
-  R1 - Residential One
-  R2 - Residential Two
-  R3 - Residential Three
-  R4 - Residential Four
-  R5 - Residential Five
-  WD - Waste Disposal



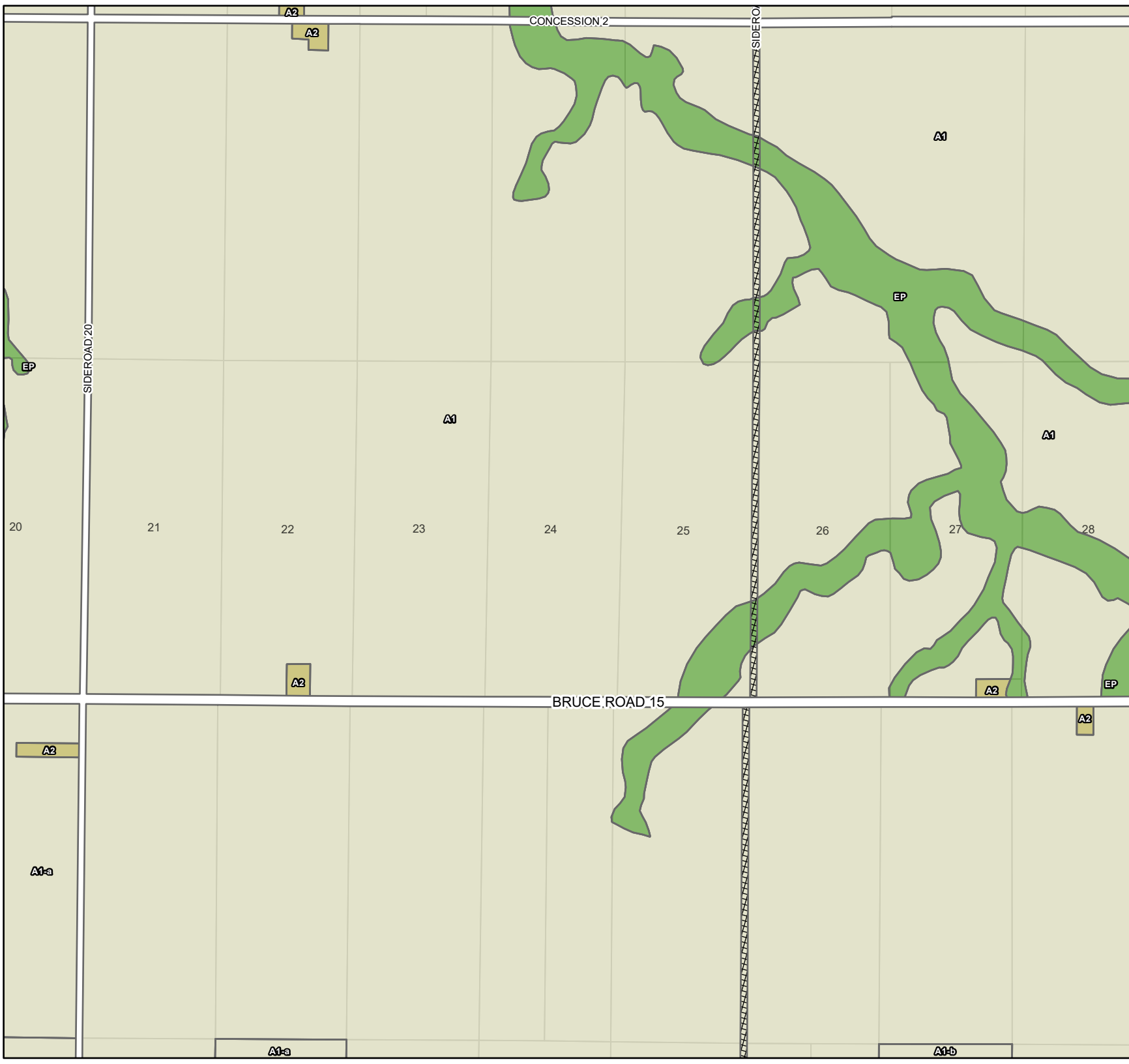
DRAFT October 2024














To be read in conjunction with Zoning By-law 2024-xx
 DO NOT USE FOR SURVEY OR NAVIGATION PURPOSES
 This map is for reference only and may not be accurate.
 Some data gathered by Bruce County, 20xx.
 Includes material which is copyright of the Queen's Printer for Ontario.

Schedule 'A'

Zoning Map 31

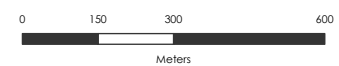


LEGEND

-  Municipal Boundary
-  Settlements
-  Property Parcels
- Road Allowances**
-  Private Road Allowance
-  Right-of-Way
-  Road Allowance
-  Unopened Road Allowance
- Proposed Zoning**
-  A1 - General Agriculture
-  A2 - Agriculture Small Holdings
-  A3 - Agricultural Rural
-  ACI - Agriculture Commercial / Industrial
-  AP - Airport
-  C1 - General Commercial
-  C2 - Highway Service Commercial
-  C3 - Hamlet Highway Commercial
-  C4 - Local Commercial
-  C5 - Resort Commercial
-  C6 - Business Park
-  C7 - Travel Trailer and Campground
-  C8 - Mixed Use
-  ECI, ECI2 - Energy Centre Industrial
-  EP, EP-1 - Environmental Protection
-  I - Institutional
-  M1 - General Industrial
-  M2 - Extractive Industrial
-  OS - Open Space
-  PD - Planned Development
-  R1 - Residential One
-  R2 - Residential Two
-  R3 - Residential Three
-  R4 - Residential Four
-  R5 - Residential Five
-  WD - Waste Disposal



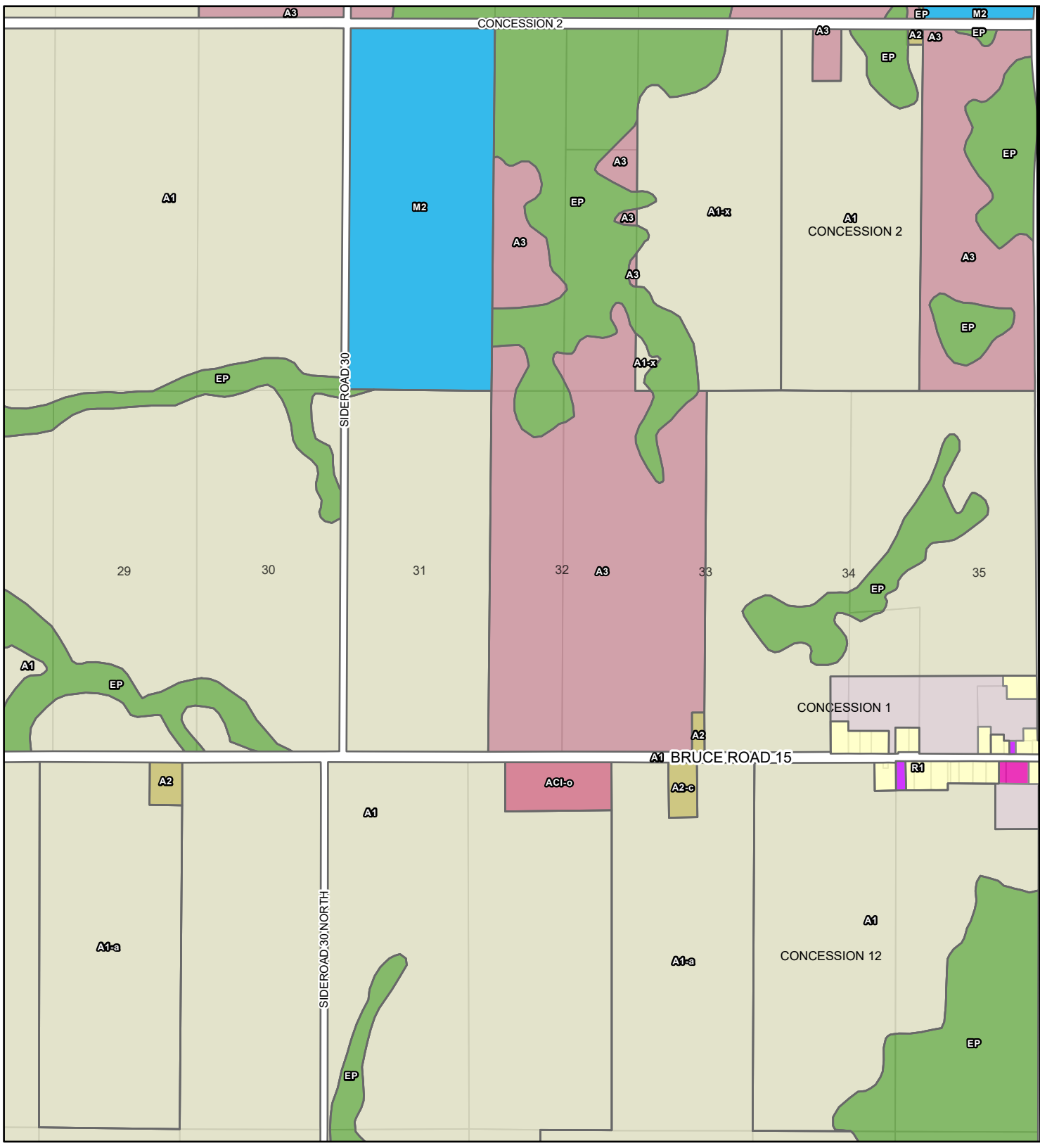
DRAFT October 2024



To be read in conjunction with Zoning By-law 2024-xx
 DO NOT USE FOR SURVEY OR NAVIGATION PURPOSES
 This map is for reference only and may not be accurate.
 Some data gathered by Bruce County, 20xx.
 Includes material which is copyright of the Queen's Printer for Ontario.

Schedule 'A'

Zoning Map 32

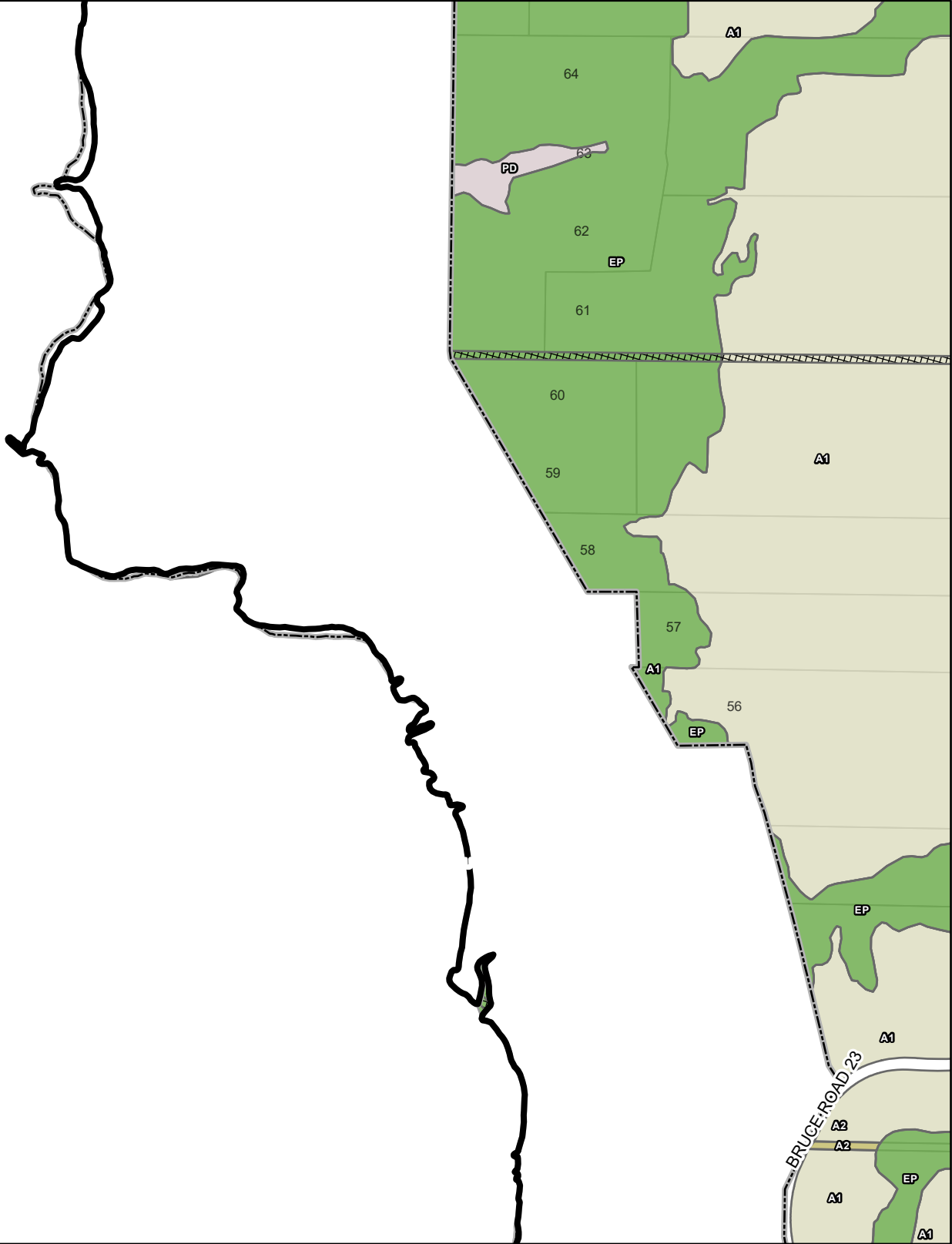


- LEGEND**
- Municipal Boundary
 - Settlements
 - Property Parcels
 - Road Allowances**
 - Private Road Allowance
 - Right-of-Way
 - Road Allowance
 - Unopened Road Allowance
 - Proposed Zoning**
 - A1 - General Agriculture
 - A2 - Agriculture Small Holdings
 - A3 - Agricultural Rural
 - ACI - Agriculture Commercial / Industrial
 - AP - Airport
 - C1 - General Commercial
 - C2 - Highway Service Commercial
 - C3 - Hamlet Highway Commercial
 - C4 - Local Commercial
 - C5 - Resort Commercial
 - C6 - Business Park
 - C7 - Travel Trailer and Campground
 - C8 - Mixed Use
 - ECI, EC12 - Energy Centre Industrial
 - EP, EP-1 - Environmental Protection
 - I - Institutional
 - M1 - General Industrial
 - M2 - Extractive Industrial
 - OS - Open Space
 - PD - Planned Development
 - R1 - Residential One
 - R2 - Residential Two
 - R3 - Residential Three
 - R4 - Residential Four
 - R5 - Residential Five
 - WD - Waste Disposal

To be read in conjunction with Zoning By-law 2024-xx
 DO NOT USE FOR SURVEY OR NAVIGATION PURPOSES
 This map is for reference only and may not be accurate.
 Some data gathered by Bruce County, 20xx.
 Includes material which is copyright of the Queen's Printer for Ontario.

Schedule 'A'

Zoning Map 33

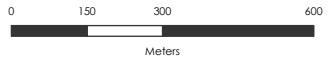


LEGEND

-  Municipal Boundary
-  Settlements
-  Property Parcels
- Road Allowances**
-  Private Road Allowance
-  Right-of-Way
-  Road Allowance
-  Unopened Road Allowance
- Proposed Zoning**
-  A1 - General Agriculture
-  A2 - Agriculture Small Holdings
-  A3 - Agricultural Rural
-  AC1 - Agriculture Commercial / Industrial
-  AP - Airport
-  C1 - General Commercial
-  C2 - Highway Service Commercial
-  C3 - Hamlet Highway Commercial
-  C4 - Local Commercial
-  C5 - Resort Commercial
-  C6 - Business Park
-  C7 - Travel Trailer and Campground
-  C8 - Mixed Use
-  EC1, EC12 - Energy Centre Industrial
-  EP, EP-1 - Environmental Protection
-  I - Institutional
-  M1 - General Industrial
-  M2 - Extractive Industrial
-  OS - Open Space
-  PD - Planned Development
-  R1 - Residential One
-  R2 - Residential Two
-  R3 - Residential Three
-  R4 - Residential Four
-  R5 - Residential Five
-  WD - Waste Disposal



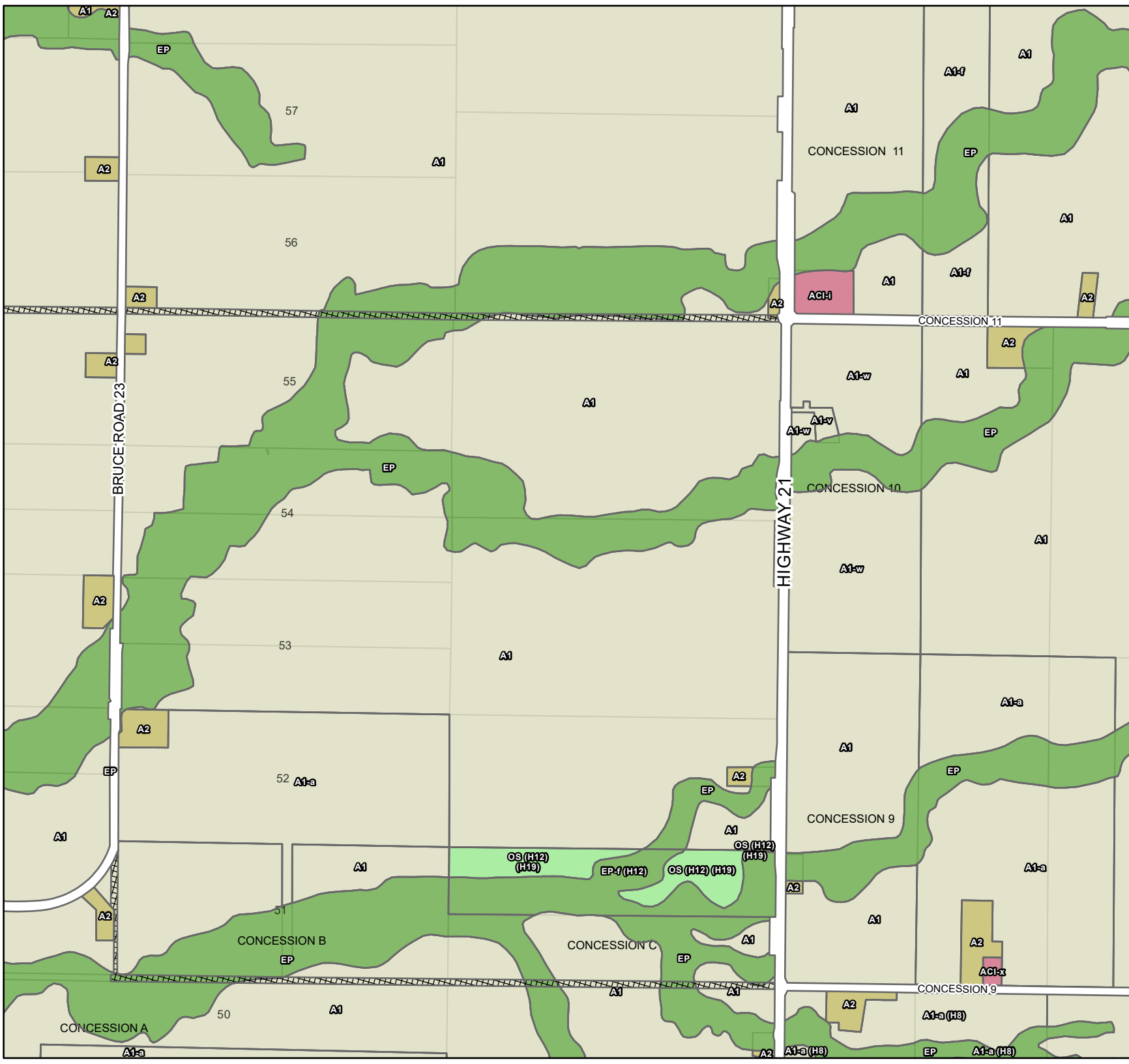
DRAFT October 2024



To be read in conjunction with Zoning By-law 2024-xx
 DO NOT USE FOR SURVEY OR NAVIGATION PURPOSES
 This map is for reference only and may not be accurate.
 Some data gathered by Bruce County, 20xx.
 Includes material which is copyright of the Queen's Printer for Ontario.

Schedule 'A'

Zoning Map 34



- LEGEND**
- Municipal Boundary
 - Settlements
 - Property Parcels
 - Road Allowances**
 - Private Road Allowance
 - Right-of-Way
 - Road Allowance
 - Unopened Road Allowance
 - Proposed Zoning**
 - A1 - General Agriculture
 - A2 - Agriculture Small Holdings
 - A3 - Agricultural Rural
 - ACI - Agriculture Commercial / Industrial
 - AP - Airport
 - C1 - General Commercial
 - C2 - Highway Service Commercial
 - C3 - Hamlet Highway Commercial
 - C4 - Local Commercial
 - C5 - Resort Commercial
 - C6 - Business Park
 - C7 - Travel Trailer and Campground
 - C8 - Mixed Use
 - ECI, EC12 - Energy Centre Industrial
 - EP, EP-1 - Environmental Protection
 - I - Institutional
 - M1 - General Industrial
 - M2 - Extractive Industrial
 - OS - Open Space
 - PD - Planned Development
 - R1 - Residential One
 - R2 - Residential Two
 - R3 - Residential Three
 - R4 - Residential Four
 - R5 - Residential Five
 - WD - Waste Disposal

To be read in conjunction with Zoning By-law 2024-xx
 DO NOT USE FOR SURVEY OR NAVIGATION PURPOSES
 This map is for reference only and may not be accurate.
 Some data gathered by Bruce County, 20xx.
 Includes material which is copyright of the Queen's Printer for Ontario.

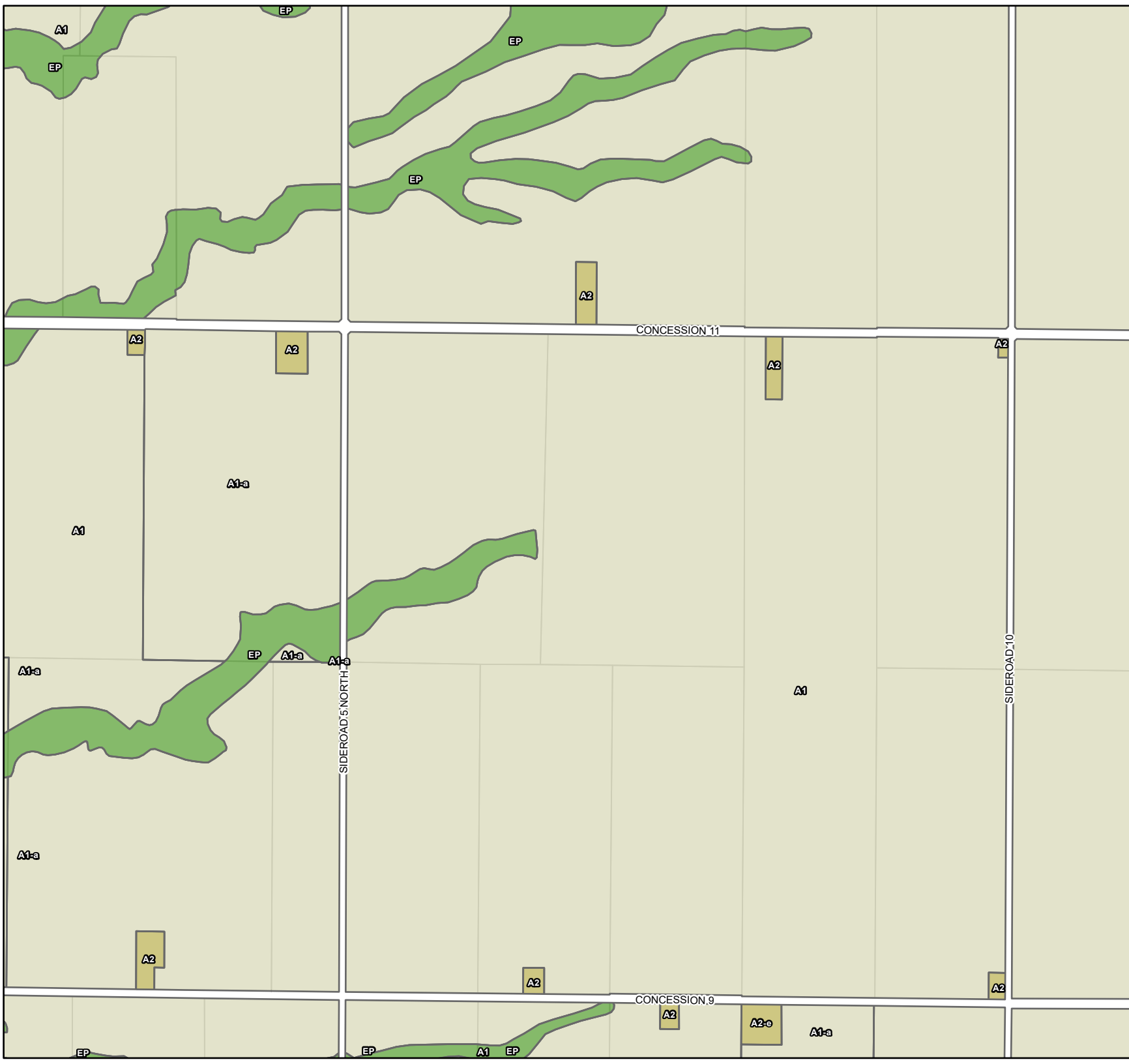


Schedule 'A'

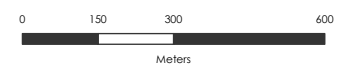
Zoning Map 35

LEGEND

- Municipal Boundary
- Settlements
- Property Parcels
- Road Allowances**
- Private Road Allowance
- Right-of-Way
- Road Allowance
- Unopened Road Allowance
- Proposed Zoning**
- A1 - General Agriculture
- A2 - Agriculture Small Holdings
- A3 - Agricultural Rural
- AC1 - Agriculture Commercial / Industrial
- AP - Airport
- C1 - General Commercial
- C2 - Highway Service Commercial
- C3 - Hamlet Highway Commercial
- C4 - Local Commercial
- C5 - Resort Commercial
- C6 - Business Park
- C7 - Travel Trailer and Campground
- C8 - Mixed Use
- EC1, EC12 - Energy Centre Industrial
- EP, EP-1 - Environmental Protection
- I - Institutional
- M1 - General Industrial
- M2 - Extractive Industrial
- OS - Open Space
- PD - Planned Development
- R1 - Residential One
- R2 - Residential Two
- R3 - Residential Three
- R4 - Residential Four
- R5 - Residential Five
- WD - Waste Disposal



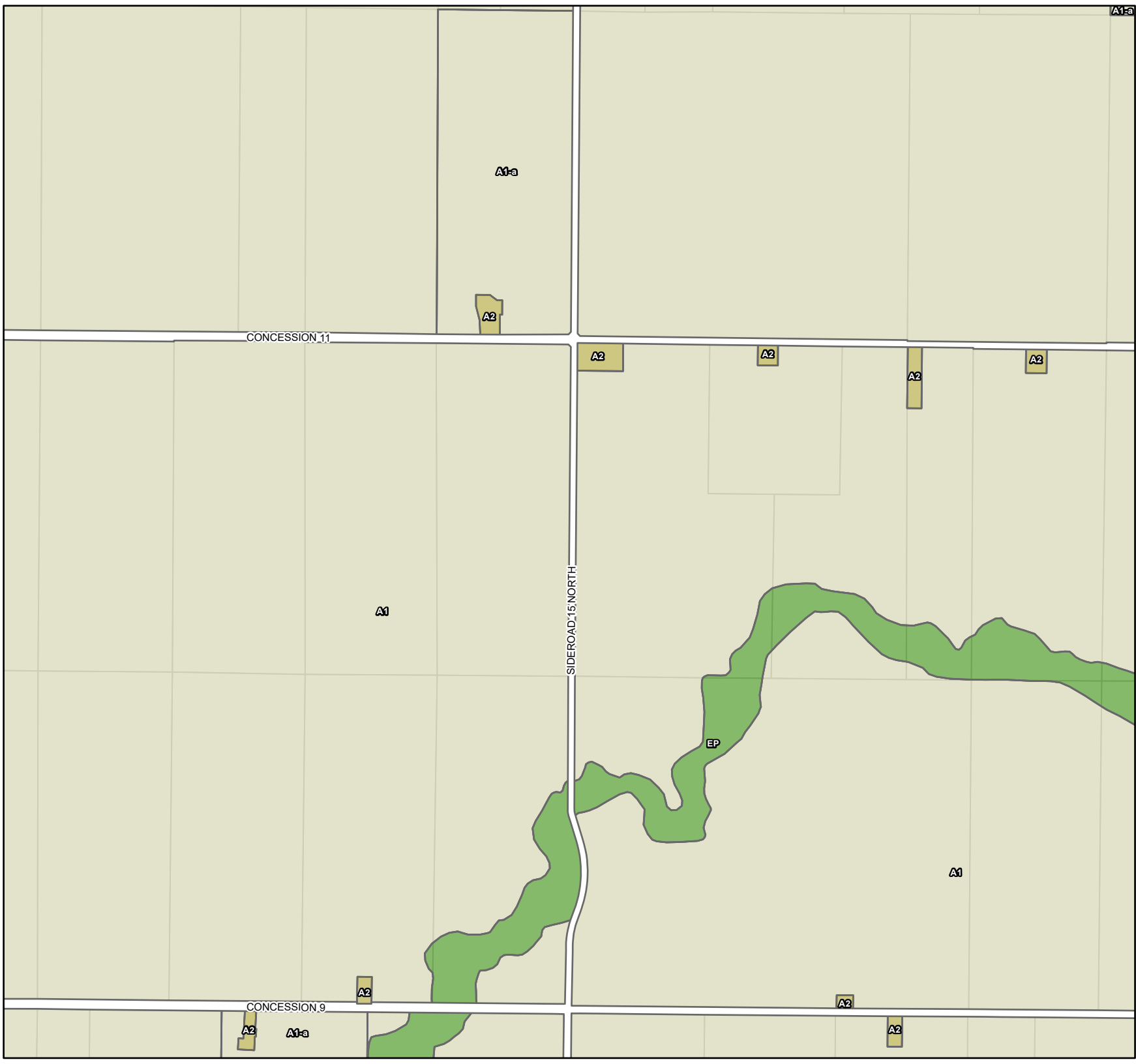
DRAFT October 2024



To be read in conjunction with Zoning By-law 2024-xx
 DO NOT USE FOR SURVEY OR NAVIGATION PURPOSES
 This map is for reference only and may not be accurate.
 Some data gathered by Bruce County, 20xx.
 Includes material which is copyright of the Queen's Printer for Ontario.

Schedule 'A'

Zoning Map 36

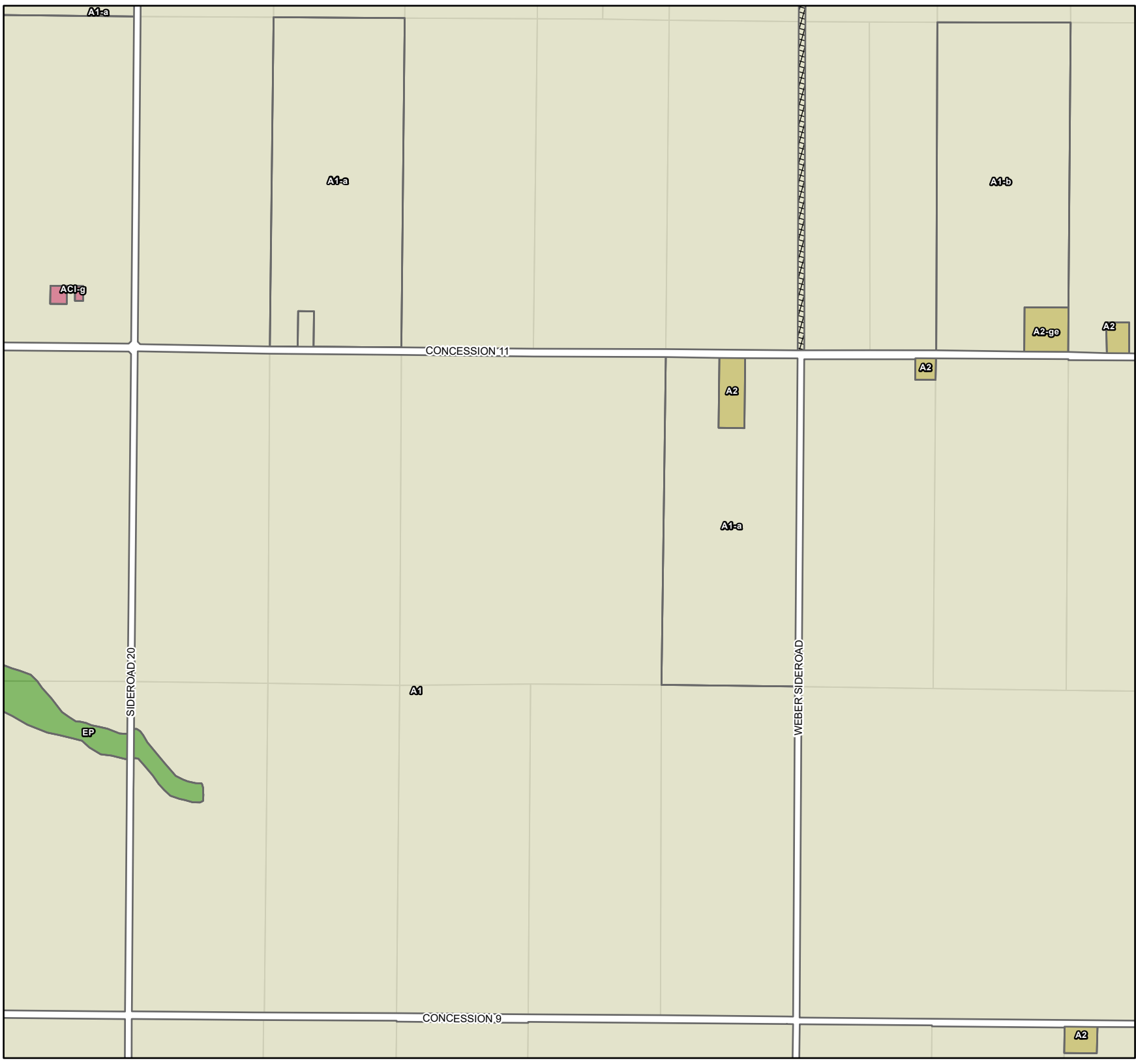


- LEGEND**
- Municipal Boundary
 - Settlements
 - Property Parcels
- Road Allowances**
- Private Road Allowance
 - Right-of-Way
 - Road Allowance
 - Unopened Road Allowance
- Proposed Zoning**
- A1 - General Agriculture
 - A2 - Agriculture Small Holdings
 - A3 - Agricultural Rural
 - AC1 - Agriculture Commercial / Industrial
 - AP - Airport
 - C1 - General Commercial
 - C2 - Highway Service Commercial
 - C3 - Hamlet Highway Commercial
 - C4 - Local Commercial
 - C5 - Resort Commercial
 - C6 - Business Park
 - C7 - Travel Trailer and Campground
 - C8 - Mixed Use
 - ECI, ECI2 - Energy Centre Industrial
 - EP, EP-1 - Environmental Protection
 - I - Institutional
 - M1 - General Industrial
 - M2 - Extractive Industrial
 - OS - Open Space
 - PD - Planned Development
 - R1 - Residential One
 - R2 - Residential Two
 - R3 - Residential Three
 - R4 - Residential Four
 - R5 - Residential Five
 - WD - Waste Disposal

DRAFT October 2024

0 150 300 600
 Meters

To be read in conjunction with Zoning By-law 2024-xx
 DO NOT USE FOR SURVEY OR NAVIGATION PURPOSES
 This map is for reference only and may not be accurate.
 Some data gathered by Bruce County, 20xx.
 Includes material which is copyright of the Queen's Printer for Ontario.



Schedule 'A'

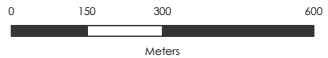
Zoning Map 37

LEGEND

- Municipal Boundary
- Settlements
- Property Parcels
- Road Allowances**
- Private Road Allowance
- Right-of-Way
- Road Allowance
- Unopened Road Allowance
- Proposed Zoning**
- A1 - General Agriculture
- A2 - Agriculture Small Holdings
- A3 - Agricultural Rural
- ACI - Agriculture Commercial / Industrial
- AP - Airport
- C1 - General Commercial
- C2 - Highway Service Commercial
- C3 - Hamlet Highway Commercial
- C4 - Local Commercial
- C5 - Resort Commercial
- C6 - Business Park
- C7 - Travel Trailer and Campground
- C8 - Mixed Use
- ECI, EC12 - Energy Centre Industrial
- EP, EP-1 - Environmental Protection
- I - Institutional
- M1 - General Industrial
- M2 - Extractive Industrial
- OS - Open Space
- PD - Planned Development
- R1 - Residential One
- R2 - Residential Two
- R3 - Residential Three
- R4 - Residential Four
- R5 - Residential Five
- WD - Waste Disposal



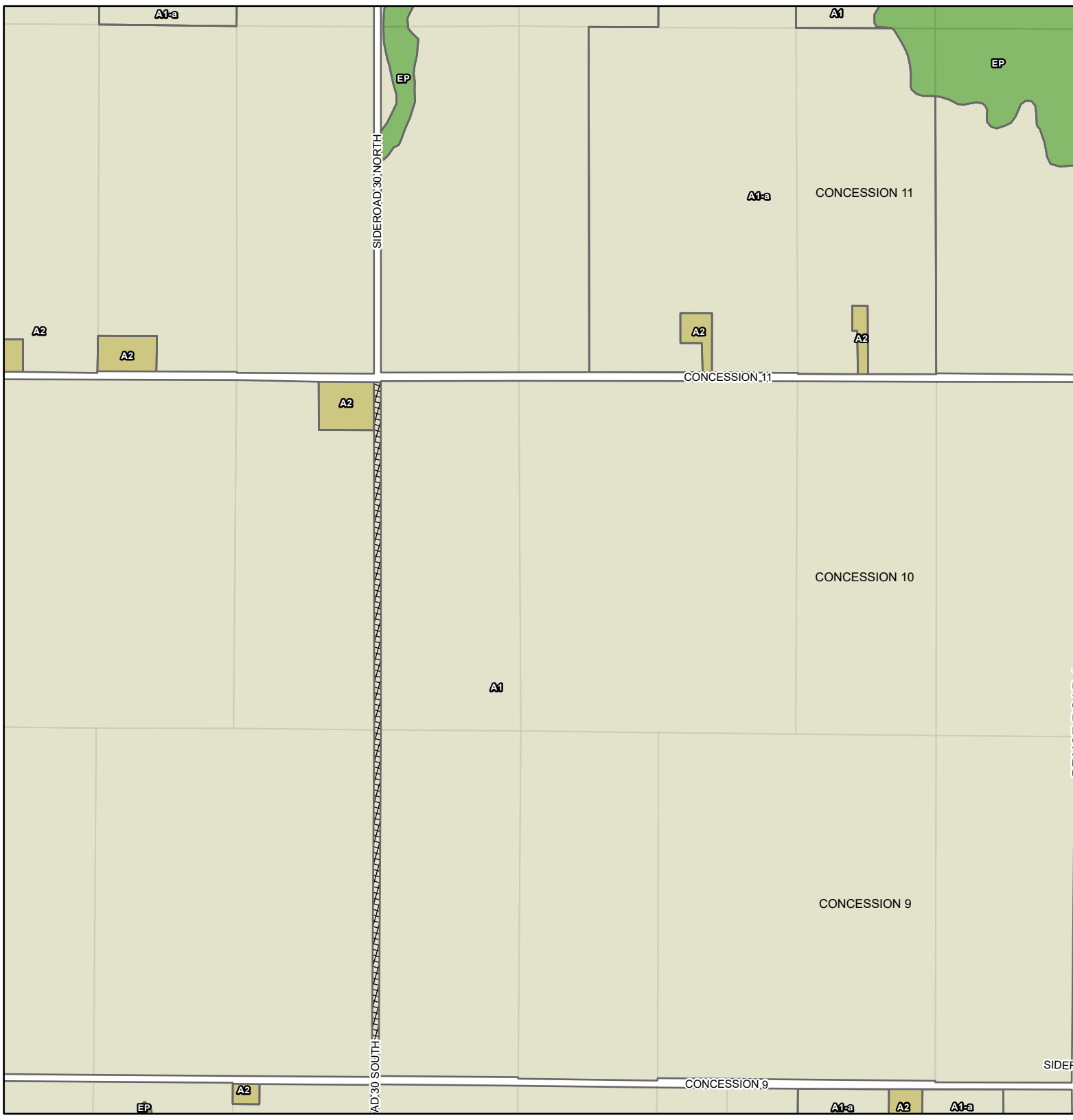
DRAFT October 2024



To be read in conjunction with Zoning By-law 2024-xx
DO NOT USE FOR SURVEY OR NAVIGATION PURPOSES
This map is for reference only and may not be accurate.
Some data gathered by Bruce County, 20xx.
Includes material which is copyright of the Queen's Printer for Ontario.

Schedule 'A'

Zoning Map 38

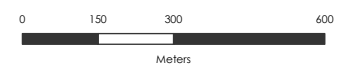


LEGEND

- Municipal Boundary
- Settlements
- Property Parcels
- Road Allowances**
- Private Road Allowance
- Right-of-Way
- Road Allowance
- Unopened Road Allowance
- Proposed Zoning**
- A1 - General Agriculture
- A2 - Agriculture Small Holdings
- A3 - Agricultural Rural
- ACI - Agriculture Commercial / Industrial
- AP - Airport
- C1 - General Commercial
- C2 - Highway Service Commercial
- C3 - Hamlet Highway Commercial
- C4 - Local Commercial
- C5 - Resort Commercial
- C6 - Business Park
- C7 - Travel Trailer and Campground
- C8 - Mixed Use
- ECI, EC12 - Energy Centre Industrial
- EP, EP-1 - Environmental Protection
- I - Institutional
- M1 - General Industrial
- M2 - Extractive Industrial
- OS - Open Space
- PD - Planned Development
- R1 - Residential One
- R2 - Residential Two
- R3 - Residential Three
- R4 - Residential Four
- R5 - Residential Five
- WD - Waste Disposal



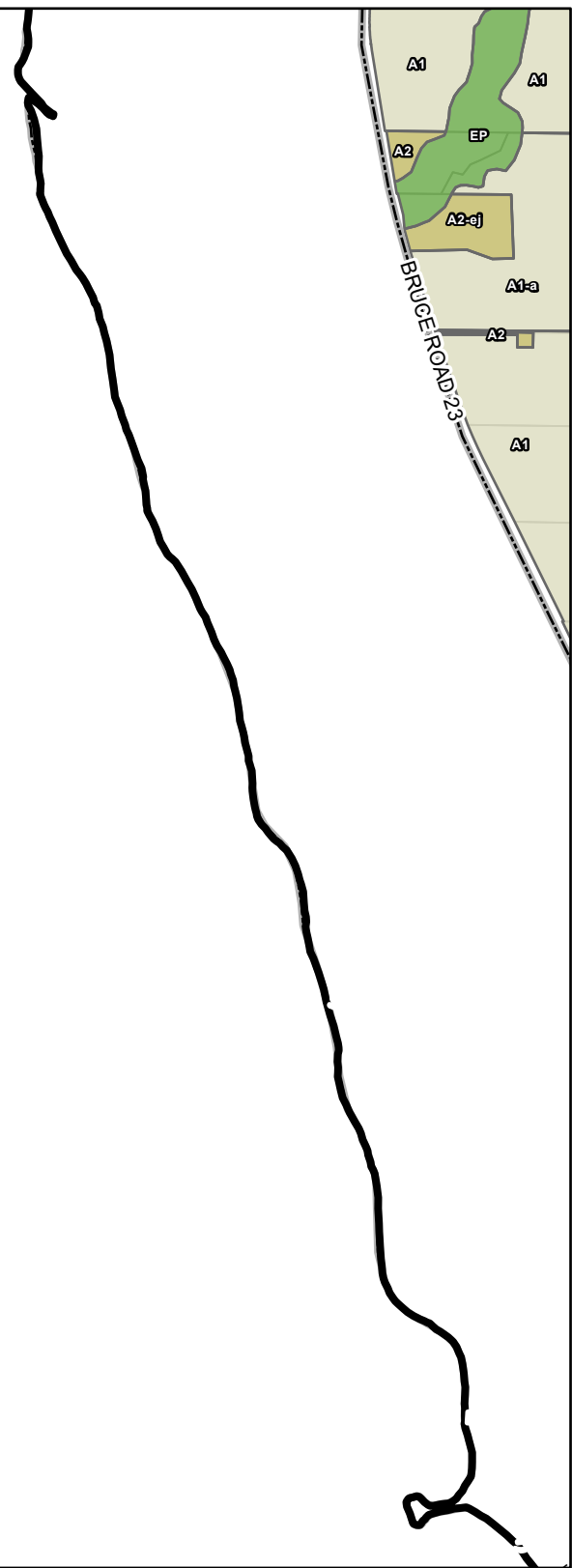
DRAFT October 2024










To be read in conjunction with Zoning By-law 2024-xx
DO NOT USE FOR SURVEY OR NAVIGATION PURPOSES
This map is for reference only and may not be accurate.
Some data gathered by Bruce County, 20xx.
Includes material which is copyright of the Queen's Printer for Ontario.

Schedule 'A'

Zoning Map 39

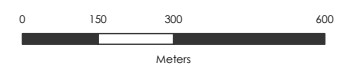


LEGEND

-  Municipal Boundary
-  Settlements
-  Property Parcels
- Road Allowances**
-  Private Road Allowance
-  Right-of-Way
-  Road Allowance
-  Unopened Road Allowance
- Proposed Zoning**
-  A1 - General Agriculture
-  A2 - Agriculture Small Holdings
-  A3 - Agricultural Rural
-  AC1 - Agriculture Commercial / Industrial
-  AP - Airport
-  C1 - General Commercial
-  C2 - Highway Service Commercial
-  C3 - Hamlet Highway Commercial
-  C4 - Local Commercial
-  C5 - Resort Commercial
-  C6 - Business Park
-  C7 - Travel Trailer and Campground
-  C8 - Mixed Use
-  EC1, EC12 - Energy Centre Industrial
-  EP, EP-1 - Environmental Protection
-  I - Institutional
-  M1 - General Industrial
-  M2 - Extractive Industrial
-  OS - Open Space
-  PD - Planned Development
-  R1 - Residential One
-  R2 - Residential Two
-  R3 - Residential Three
-  R4 - Residential Four
-  R5 - Residential Five
-  WD - Waste Disposal



DRAFT October 2024



To be read in conjunction with Zoning By-law 2024-xx
DO NOT USE FOR SURVEY OR NAVIGATION PURPOSES
This map is for reference only and may not be accurate.
Some data gathered by Bruce County, 20xx.
Includes material which is copyright of the Queen's Printer for Ontario.

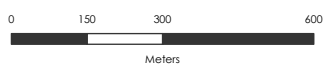
Schedule 'A'

Zoning Map 40

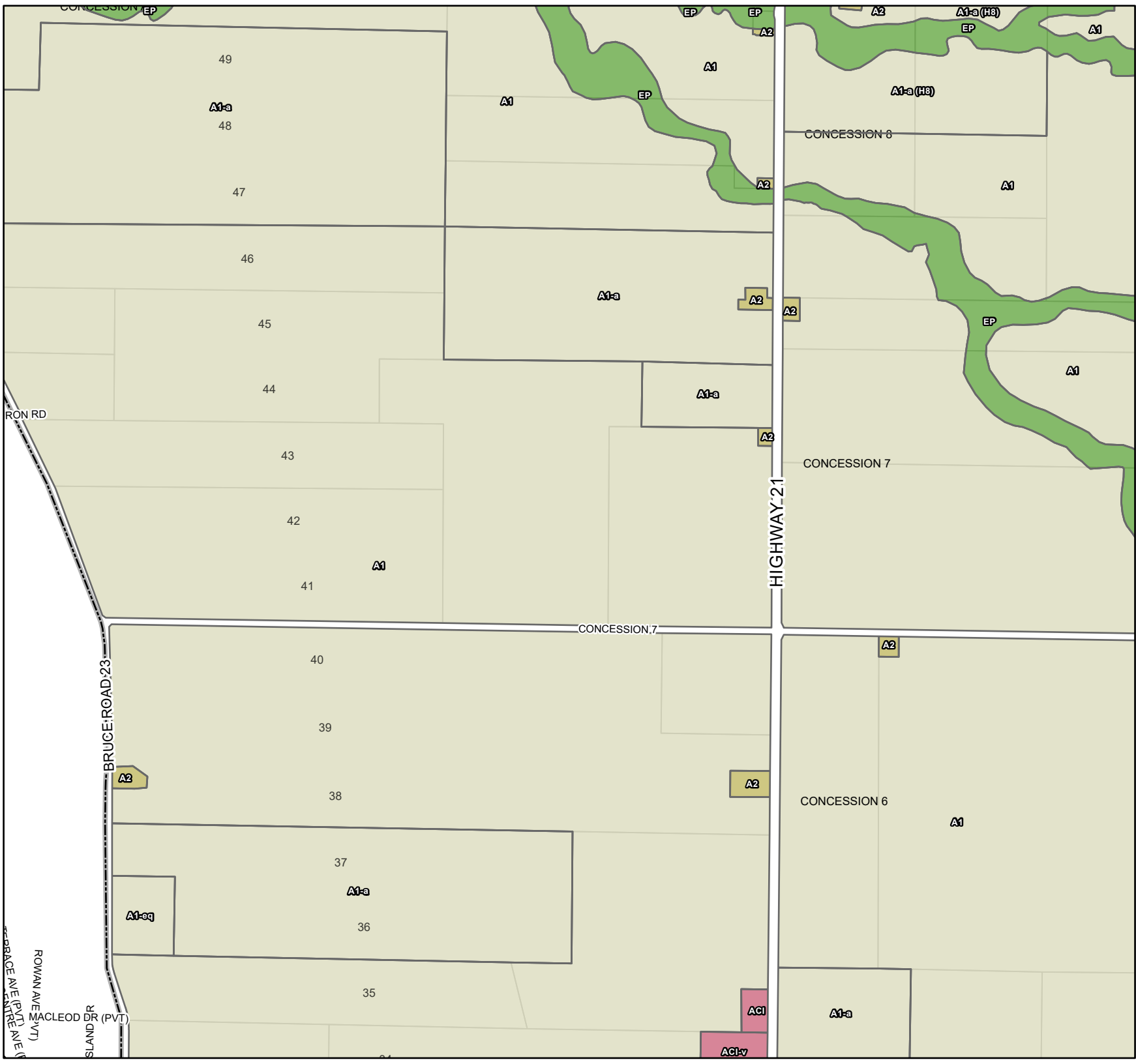
LEGEND

- Municipal Boundary
- Settlements
- Property Parcels
- Road Allowances**
- Private Road Allowance
- Right-of-Way
- Road Allowance
- Unopened Road Allowance
- Proposed Zoning**
- A1 - General Agriculture
- A2 - Agriculture Small Holdings
- A3 - Agricultural Rural
- ACI - Agriculture Commercial / Industrial
- AP - Airport
- C1 - General Commercial
- C2 - Highway Service Commercial
- C3 - Hamlet Highway Commercial
- C4 - Local Commercial
- C5 - Resort Commercial
- C6 - Business Park
- C7 - Travel Trailer and Campground
- C8 - Mixed Use
- ECI, EC12 - Energy Centre Industrial
- EP, EP-1 - Environmental Protection
- I - Institutional
- M1 - General Industrial
- M2 - Extractive Industrial
- OS - Open Space
- PD - Planned Development
- R1 - Residential One
- R2 - Residential Two
- R3 - Residential Three
- R4 - Residential Four
- R5 - Residential Five
- WD - Waste Disposal

DRAFT October 2024

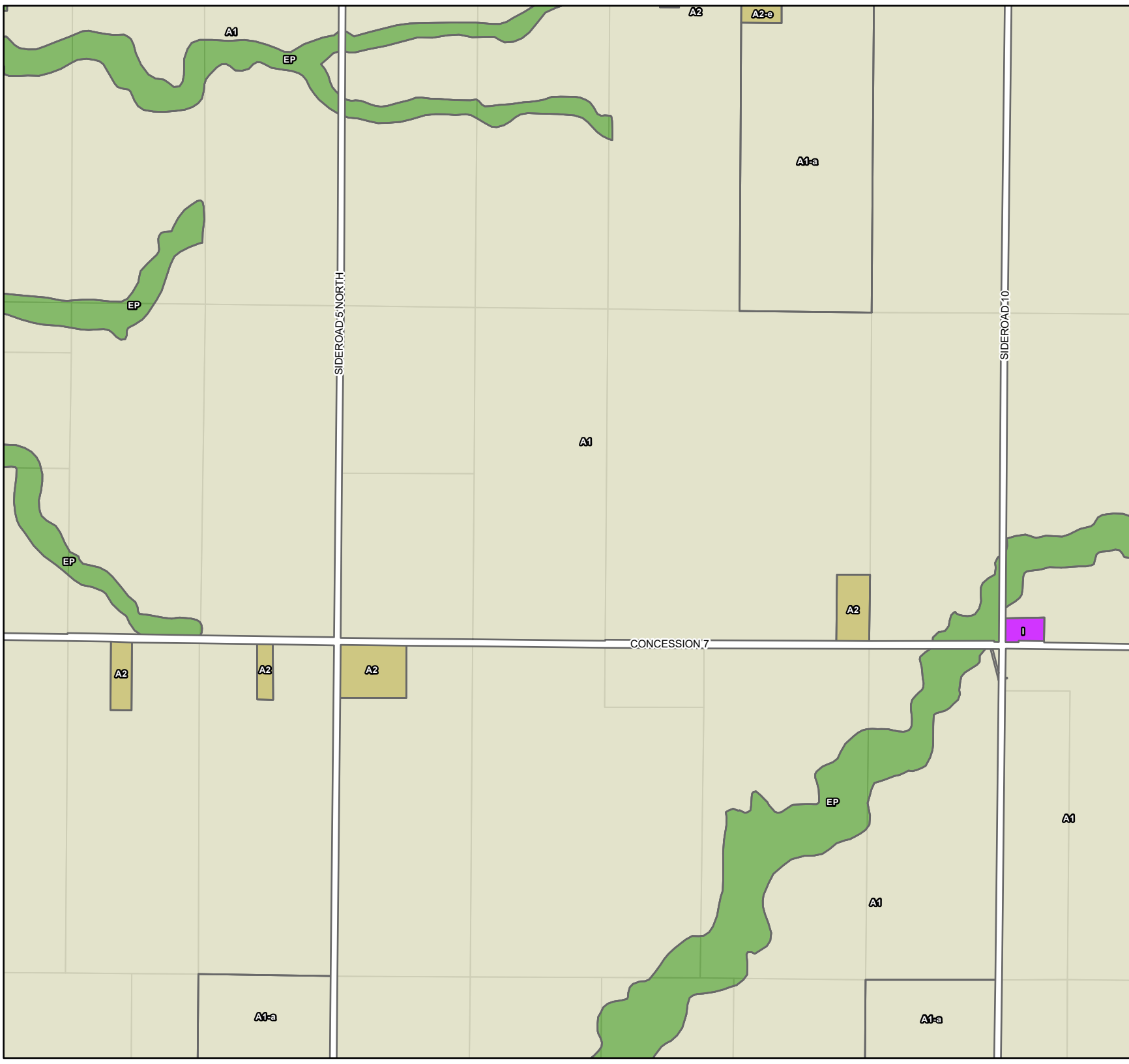


To be read in conjunction with Zoning By-law 2024-xx
 DO NOT USE FOR SURVEY OR NAVIGATION PURPOSES
 This map is for reference only and may not be accurate.
 Some data gathered by Bruce County, 20xx.
 Includes material which is copyright of the Queen's Printer for Ontario.














Schedule 'A'

Zoning Map 41

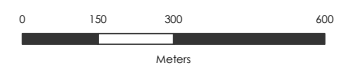


LEGEND

-  Municipal Boundary
-  Settlements
-  Property Parcels
- Road Allowances**
-  Private Road Allowance
-  Right-of-Way
-  Road Allowance
-  Unopened Road Allowance
- Proposed Zoning**
-  A1 - General Agriculture
-  A2 - Agriculture Small Holdings
-  A3 - Agricultural Rural
-  AC1 - Agriculture Commercial / Industrial
-  AP - Airport
-  C1 - General Commercial
-  C2 - Highway Service Commercial
-  C3 - Hamlet Highway Commercial
-  C4 - Local Commercial
-  C5 - Resort Commercial
-  C6 - Business Park
-  C7 - Travel Trailer and Campground
-  C8 - Mixed Use
-  EC1, EC12 - Energy Centre Industrial
-  EP, EP-1 - Environmental Protection
-  I - Institutional
-  M1 - General Industrial
-  M2 - Extractive Industrial
-  OS - Open Space
-  PD - Planned Development
-  R1 - Residential One
-  R2 - Residential Two
-  R3 - Residential Three
-  R4 - Residential Four
-  R5 - Residential Five
-  WD - Waste Disposal



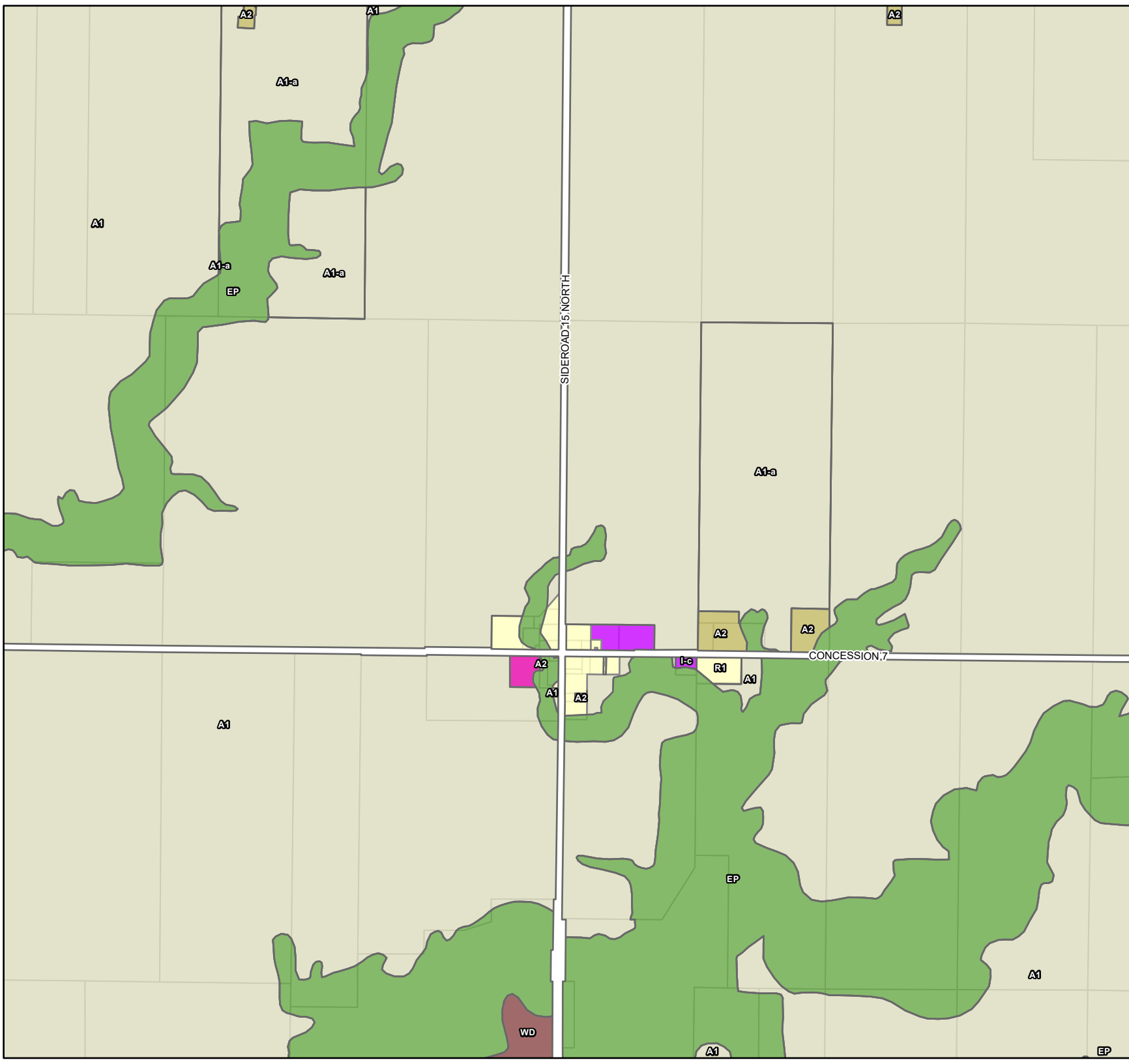
DRAFT October 2024
















To be read in conjunction with Zoning By-law 2024-xx
 DO NOT USE FOR SURVEY OR NAVIGATION PURPOSES
 This map is for reference only and may not be accurate.
 Some data gathered by Bruce County, 20xx.
 Includes material which is copyright of the Queen's Printer for Ontario.

Schedule 'A'

Zoning Map 42

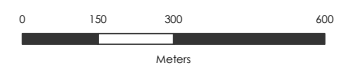


LEGEND

-  Municipal Boundary
-  Settlements
-  Property Parcels
- Road Allowances**
-  Private Road Allowance
-  Right-of-Way
-  Road Allowance
-  Unopened Road Allowance
- Proposed Zoning**
-  A1 - General Agriculture
-  A2 - Agriculture Small Holdings
-  A3 - Agricultural Rural
-  ACI - Agriculture Commercial / Industrial
-  AP - Airport
-  C1 - General Commercial
-  C2 - Highway Service Commercial
-  C3 - Hamlet Highway Commercial
-  C4 - Local Commercial
-  C5 - Resort Commercial
-  C6 - Business Park
-  C7 - Travel Trailer and Campground
-  C8 - Mixed Use
-  ECI, EC12 - Energy Centre Industrial
-  EP, EP-1 - Environmental Protection
-  I - Institutional
-  M1 - General Industrial
-  M2 - Extractive Industrial
-  OS - Open Space
-  PD - Planned Development
-  R1 - Residential One
-  R2 - Residential Two
-  R3 - Residential Three
-  R4 - Residential Four
-  R5 - Residential Five
-  WD - Waste Disposal



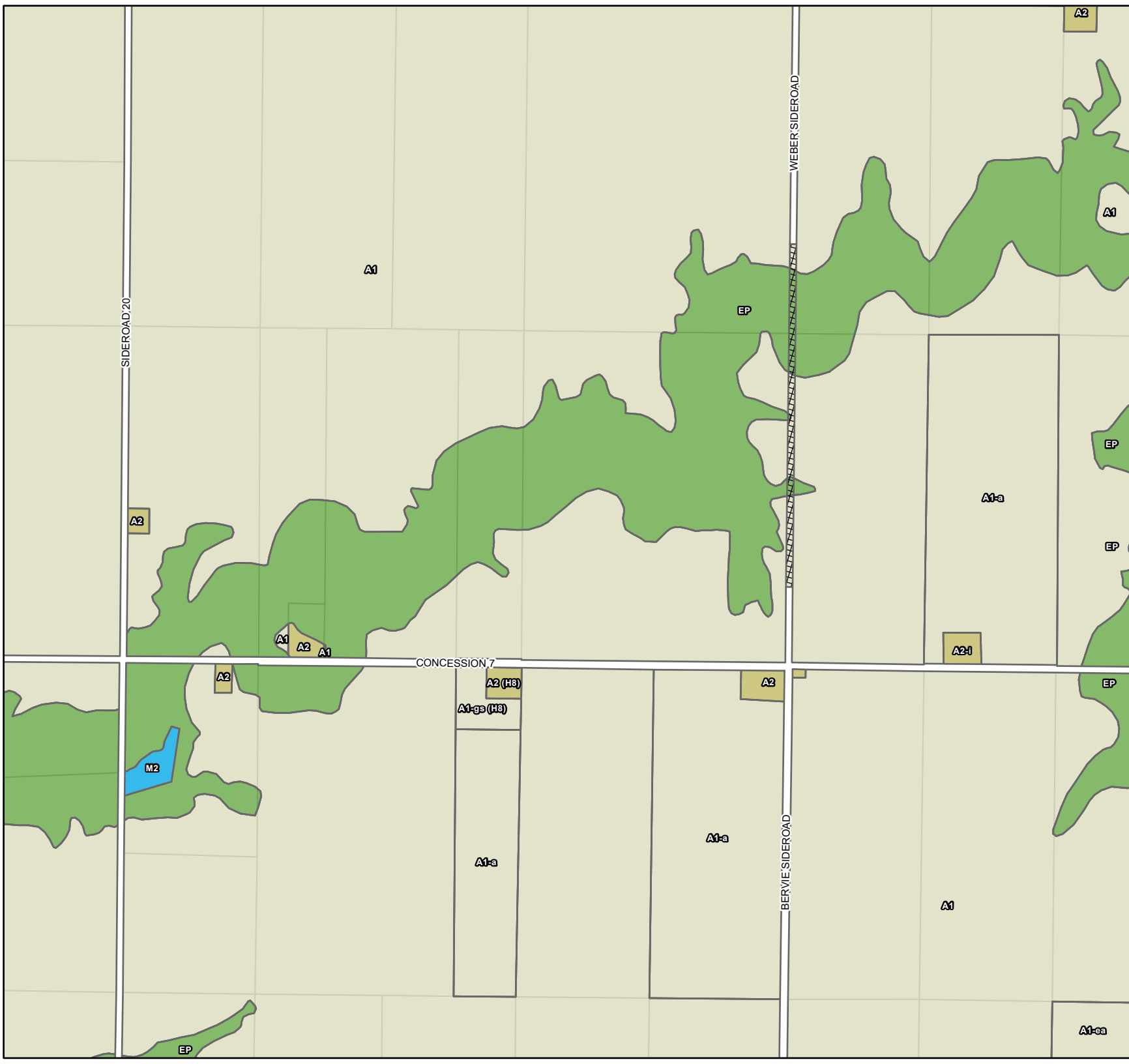
DRAFT October 2024



To be read in conjunction with Zoning By-law 2024-xx
DO NOT USE FOR SURVEY OR NAVIGATION PURPOSES
This map is for reference only and may not be accurate.
Some data gathered by Bruce County, 20xx.
Includes material which is copyright of the Queen's Printer for Ontario.

Schedule 'A'

Zoning Map 43



LEGEND


- Municipal Boundary
- Settlements
- Property Parcels

Road Allowances

- Private Road Allowance
- Right-of-Way
- Road Allowance
- Unopened Road Allowance

Proposed Zoning

- A1 - General Agriculture
- A2 - Agriculture Small Holdings
- A3 - Agricultural Rural
- ACI - Agriculture Commercial / Industrial
- AP - Airport
- C1 - General Commercial
- C2 - Highway Service Commercial
- C3 - Hamlet Highway Commercial
- C4 - Local Commercial
- C5 - Resort Commercial
- C6 - Business Park
- C7 - Travel Trailer and Campground
- C8 - Mixed Use
- ECI, EC12 - Energy Centre Industrial
- EP, EP-1 - Environmental Protection
- I - Institutional
- M1 - General Industrial
- M2 - Extractive Industrial
- OS - Open Space
- PD - Planned Development
- R1 - Residential One
- R2 - Residential Two
- R3 - Residential Three
- R4 - Residential Four
- R5 - Residential Five
- WD - Waste Disposal

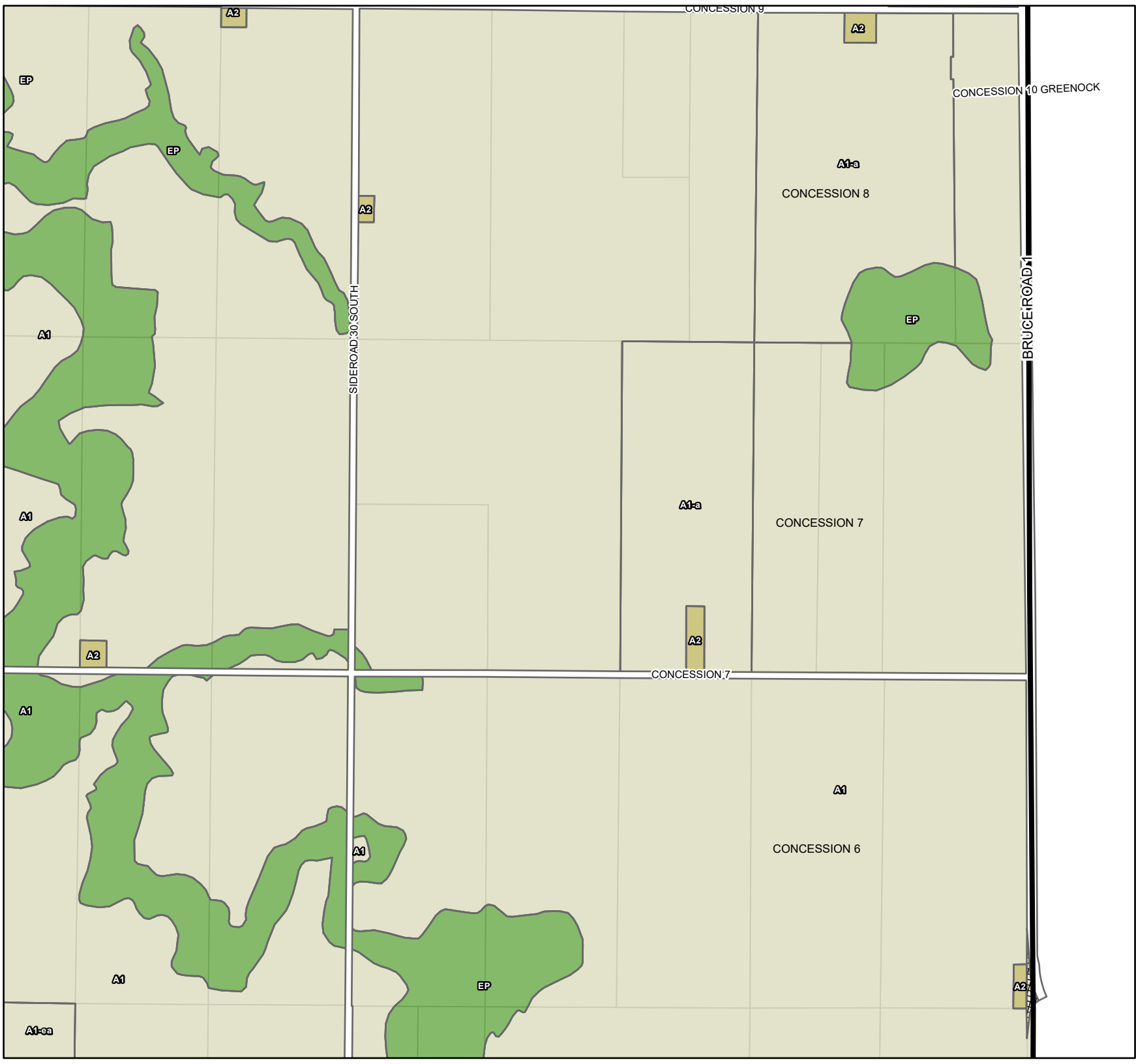
 DRAFT October 2024

0 150 300 600
 Meters

To be read in conjunction with Zoning By-law 2024-xx
 DO NOT USE FOR SURVEY OR NAVIGATION PURPOSES
 This map is for reference only and may not be accurate.
 Some data gathered by Bruce County, 20xx.
 Includes material which is copyright of the Queen's Printer for Ontario.

Schedule 'A'

Zoning Map 44

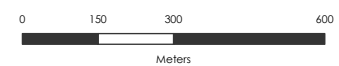


LEGEND

-  Municipal Boundary
-  Settlements
-  Property Parcels
- Road Allowances**
-  Private Road Allowance
-  Right-of-Way
-  Road Allowance
-  Unopened Road Allowance
- Proposed Zoning**
-  A1 - General Agriculture
-  A2 - Agriculture Small Holdings
-  A3 - Agricultural Rural
-  ACI - Agriculture Commercial / Industrial
-  AP - Airport
-  C1 - General Commercial
-  C2 - Highway Service Commercial
-  C3 - Hamlet Highway Commercial
-  C4 - Local Commercial
-  C5 - Resort Commercial
-  C6 - Business Park
-  C7 - Travel Trailer and Campground
-  C8 - Mixed Use
-  ECI, EC12 - Energy Centre Industrial
-  EP, EP-1 - Environmental Protection
-  I - Institutional
-  M1 - General Industrial
-  M2 - Extractive Industrial
-  OS - Open Space
-  PD - Planned Development
-  R1 - Residential One
-  R2 - Residential Two
-  R3 - Residential Three
-  R4 - Residential Four
-  R5 - Residential Five
-  WD - Waste Disposal



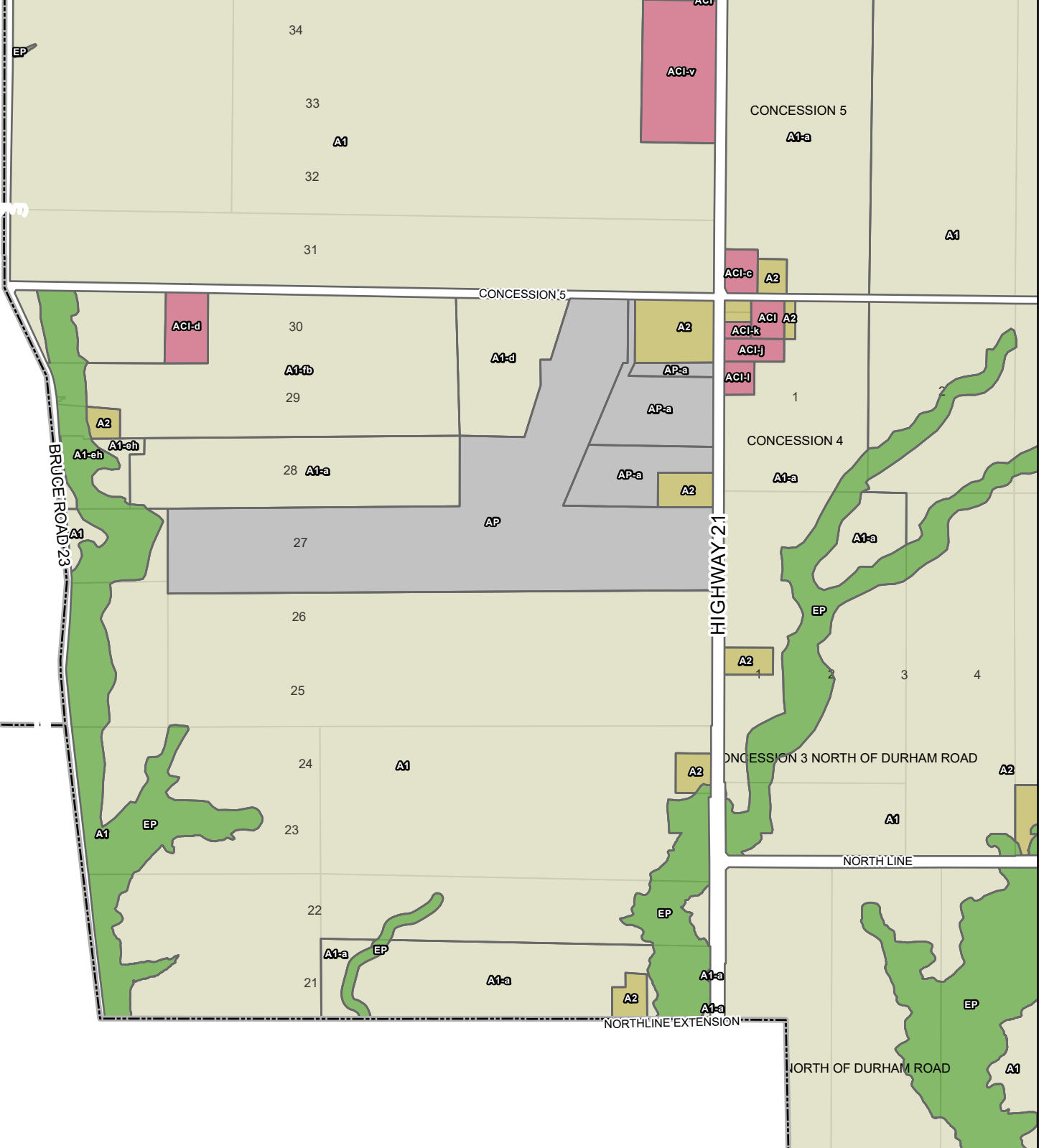
DRAFT October 2024



To be read in conjunction with Zoning By-law 2024-xx
 DO NOT USE FOR SURVEY OR NAVIGATION PURPOSES
 This map is for reference only and may not be accurate.
 Some data gathered by Bruce County, 20xx.
 Includes material which is copyright of the Queen's Printer for Ontario.

Schedule 'A'

Zoning Map 45

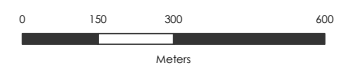


LEGEND

-  Municipal Boundary
-  Settlements
-  Property Parcels
- Road Allowances**
-  Private Road Allowance
-  Right-of-Way
-  Road Allowance
-  Unopened Road Allowance
- Proposed Zoning**
-  A1 - General Agriculture
-  A2 - Agriculture Small Holdings
-  A3 - Agricultural Rural
-  ACI - Agriculture Commercial / Industrial
-  AP - Airport
-  C1 - General Commercial
-  C2 - Highway Service Commercial
-  C3 - Hamlet Highway Commercial
-  C4 - Local Commercial
-  C5 - Resort Commercial
-  C6 - Business Park
-  C7 - Travel Trailer and Campground
-  C8 - Mixed Use
-  ECI, EC12 - Energy Centre Industrial
-  EP, EP-1 - Environmental Protection
-  I - Institutional
-  M1 - General Industrial
-  M2 - Extractive Industrial
-  OS - Open Space
-  PD - Planned Development
-  R1 - Residential One
-  R2 - Residential Two
-  R3 - Residential Three
-  R4 - Residential Four
-  R5 - Residential Five
-  WD - Waste Disposal



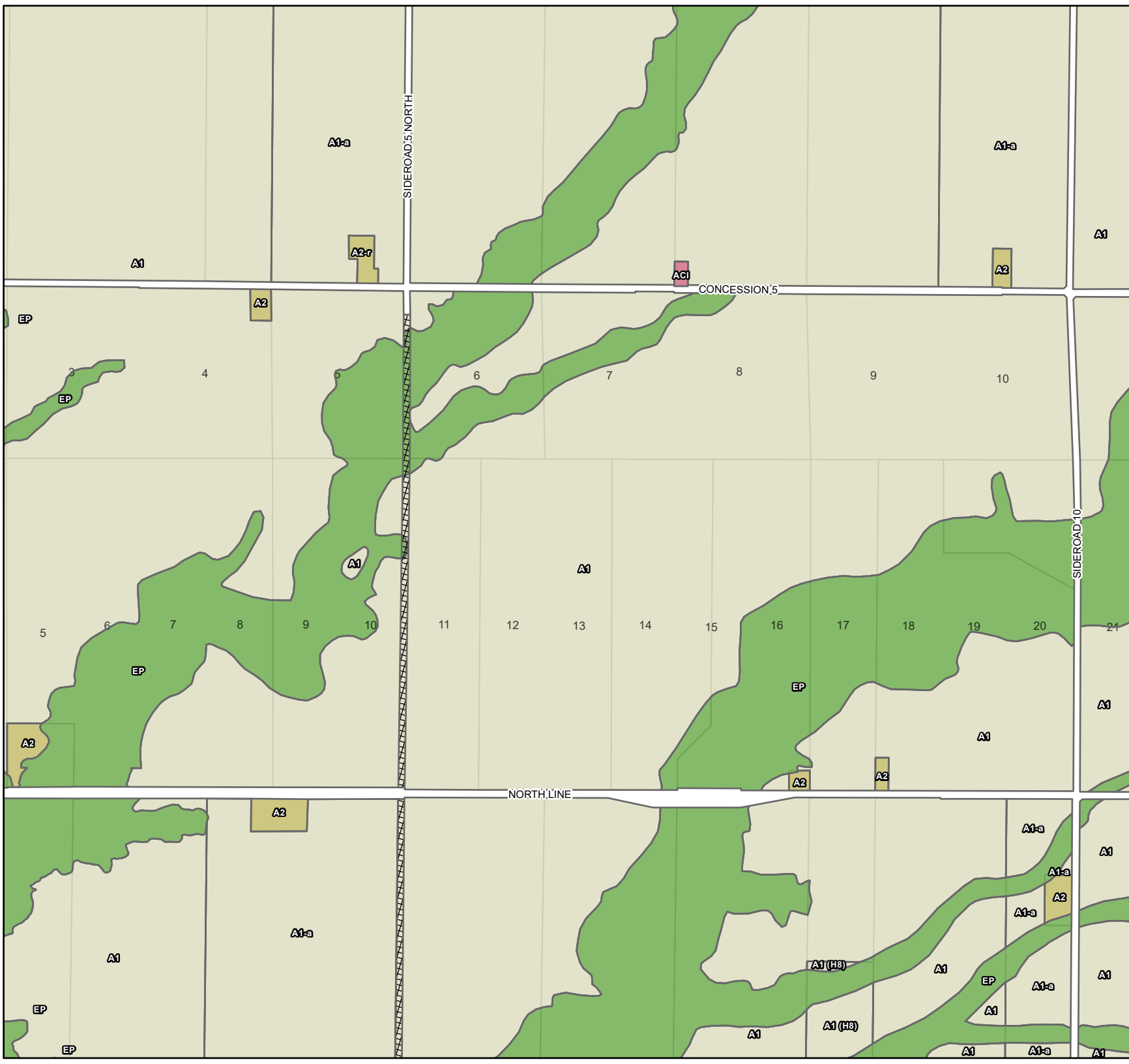
DRAFT October 2024




To be read in conjunction with Zoning By-law 2024-xx
 DO NOT USE FOR SURVEY OR NAVIGATION PURPOSES
 This map is for reference only and may not be accurate.
 Some data gathered by Bruce County, 20xx.
 Includes material which is copyright of the Queen's Printer for Ontario.

Schedule 'A'

Zoning Map 46



- LEGEND**
- Municipal Boundary
 - Settlements
 - Property Parcels
 - Road Allowances**
 - Private Road Allowance
 - Right-of-Way
 - Road Allowance
 - Unopened Road Allowance
 - Proposed Zoning**
 - A1 - General Agriculture
 - A2 - Agriculture Small Holdings
 - A3 - Agricultural Rural
 - AC1 - Agriculture Commercial / Industrial
 - AP - Airport
 - C1 - General Commercial
 - C2 - Highway Service Commercial
 - C3 - Hamlet Highway Commercial
 - C4 - Local Commercial
 - C5 - Resort Commercial
 - C6 - Business Park
 - C7 - Travel Trailer and Campground
 - C8 - Mixed Use
 - EC1, EC2 - Energy Centre Industrial
 - EP, EP-1 - Environmental Protection
 - I - Institutional
 - M1 - General Industrial
 - M2 - Extractive Industrial
 - OS - Open Space
 - PD - Planned Development
 - R1 - Residential One
 - R2 - Residential Two
 - R3 - Residential Three
 - R4 - Residential Four
 - R5 - Residential Five
 - WD - Waste Disposal

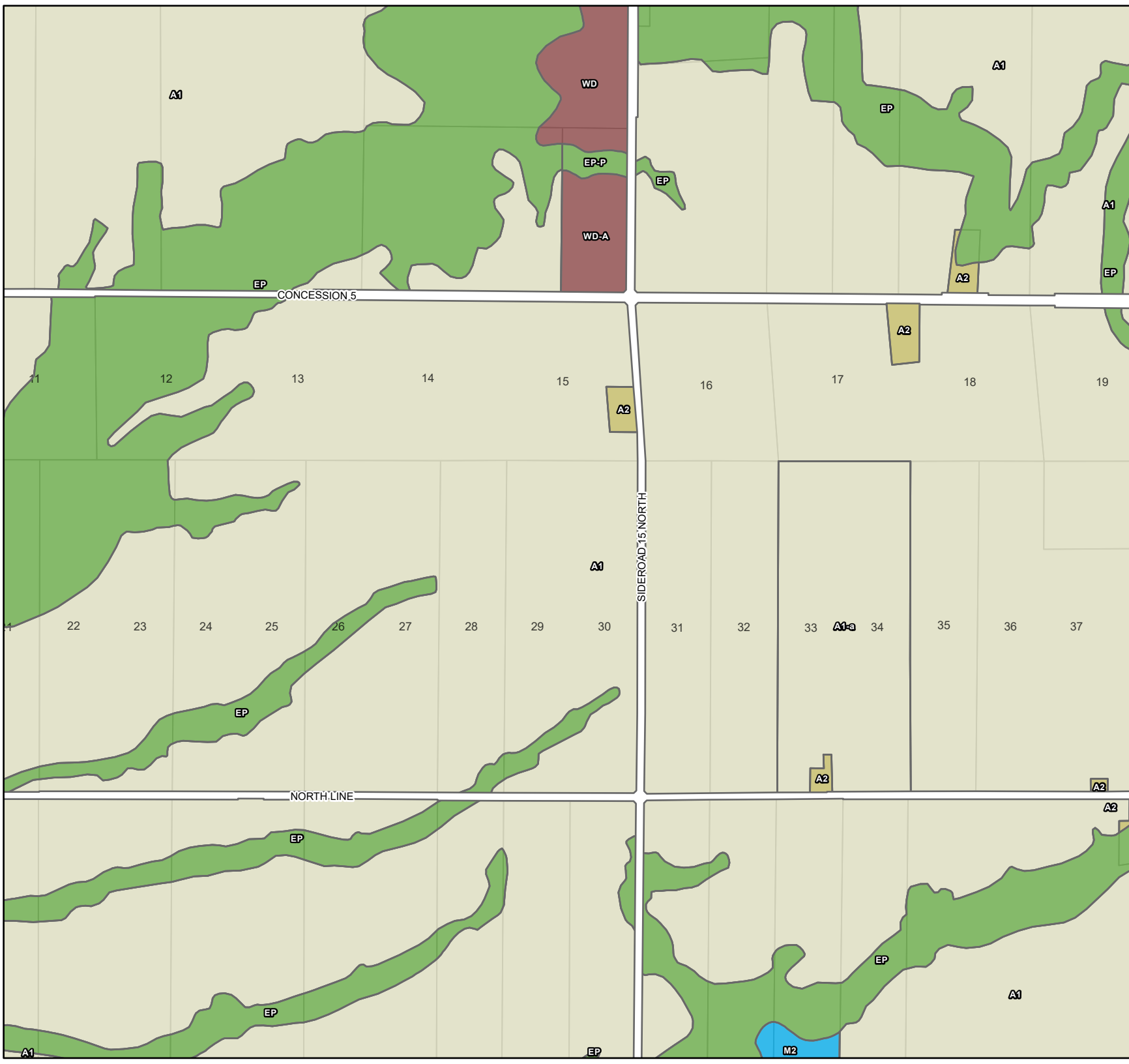
 DRAFT October 2024

0 150 300 600
 Meters


To be read in conjunction with Zoning By-law 2024-xx
 DO NOT USE FOR SURVEY OR NAVIGATION PURPOSES
 This map is for reference only and may not be accurate.
 Some data gathered by Bruce County, 20xx.
 Includes material which is copyright of the Queen's Printer for Ontario.

Schedule 'A'

Zoning Map 47



- LEGEND**
- Municipal Boundary
 - Settlements
 - Property Parcels
 - Road Allowances**
 - Private Road Allowance
 - Right-of-Way
 - Road Allowance
 - Unopened Road Allowance
 - Proposed Zoning**
 - A1 - General Agriculture
 - A2 - Agriculture Small Holdings
 - A3 - Agricultural Rural
 - AC1 - Agriculture Commercial / Industrial
 - AP - Airport
 - C1 - General Commercial
 - C2 - Highway Service Commercial
 - C3 - Hamlet Highway Commercial
 - C4 - Local Commercial
 - C5 - Resort Commercial
 - C6 - Business Park
 - C7 - Travel Trailer and Campground
 - C8 - Mixed Use
 - EC1, EC2 - Energy Centre Industrial
 - EP, EP-1 - Environmental Protection
 - I - Institutional
 - M1 - General Industrial
 - M2 - Extractive Industrial
 - OS - Open Space
 - PD - Planned Development
 - R1 - Residential One
 - R2 - Residential Two
 - R3 - Residential Three
 - R4 - Residential Four
 - R5 - Residential Five
 - WD - Waste Disposal

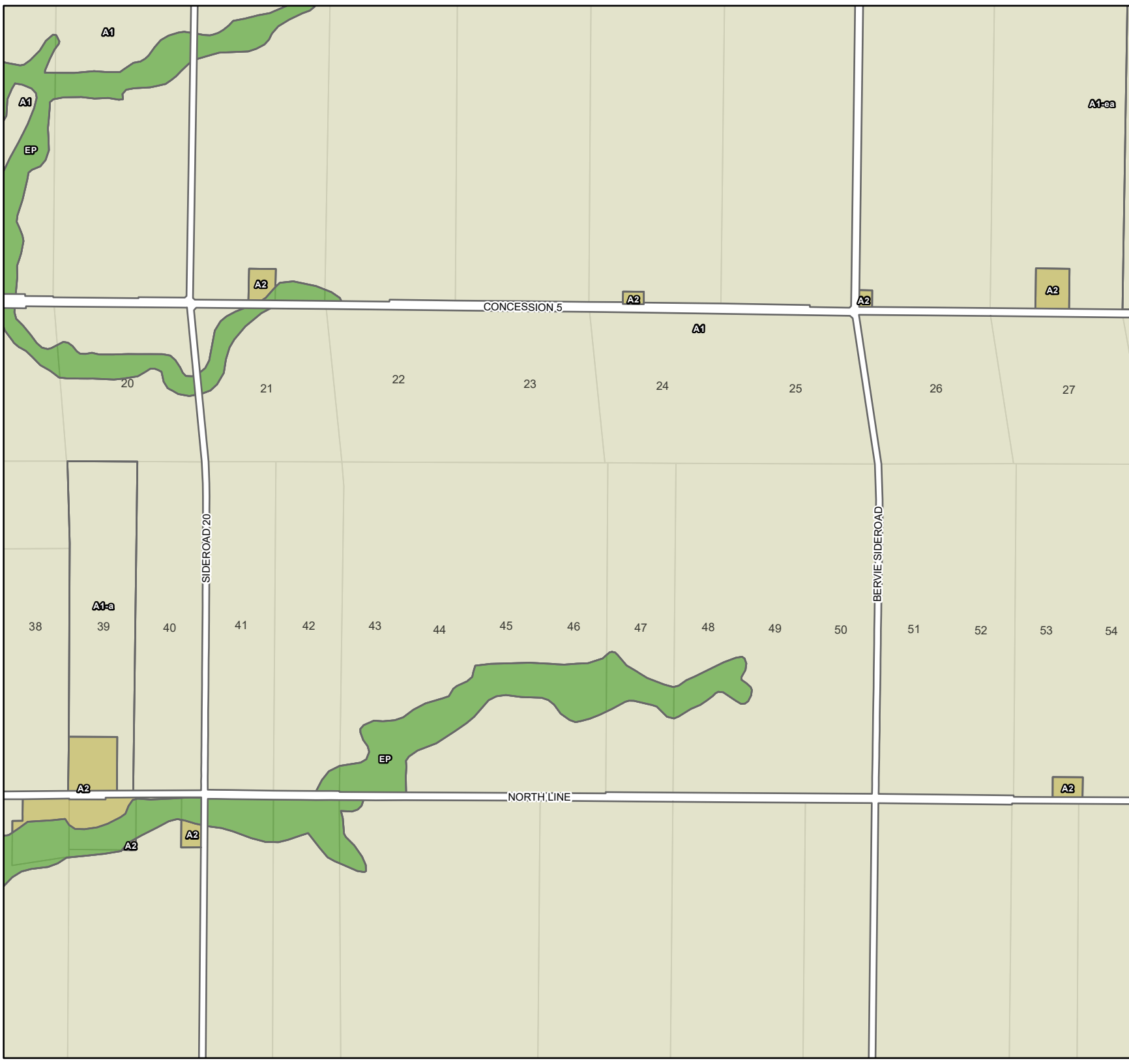
 DRAFT October 2024

0 150 300 600
 Meters


To be read in conjunction with Zoning By-law 2024-xx
 DO NOT USE FOR SURVEY OR NAVIGATION PURPOSES
 This map is for reference only and may not be accurate.
 Some data gathered by Bruce County, 20xx.
 Includes material which is copyright of the Queen's Printer for Ontario.

Schedule 'A'

Zoning Map 48

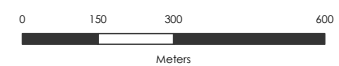


LEGEND

-  Municipal Boundary
-  Settlements
-  Property Parcels
- Road Allowances**
-  Private Road Allowance
-  Right-of-Way
-  Road Allowance
-  Unopened Road Allowance
- Proposed Zoning**
-  A1 - General Agriculture
-  A2 - Agriculture Small Holdings
-  A3 - Agricultural Rural
-  ACI - Agriculture Commercial / Industrial
-  AP - Airport
-  C1 - General Commercial
-  C2 - Highway Service Commercial
-  C3 - Hamlet Highway Commercial
-  C4 - Local Commercial
-  C5 - Resort Commercial
-  C6 - Business Park
-  C7 - Travel Trailer and Campground
-  C8 - Mixed Use
-  ECI, EC12 - Energy Centre Industrial
-  EP, EP-1 - Environmental Protection
-  I - Institutional
-  M1 - General Industrial
-  M2 - Extractive Industrial
-  OS - Open Space
-  PD - Planned Development
-  R1 - Residential One
-  R2 - Residential Two
-  R3 - Residential Three
-  R4 - Residential Four
-  R5 - Residential Five
-  WD - Waste Disposal



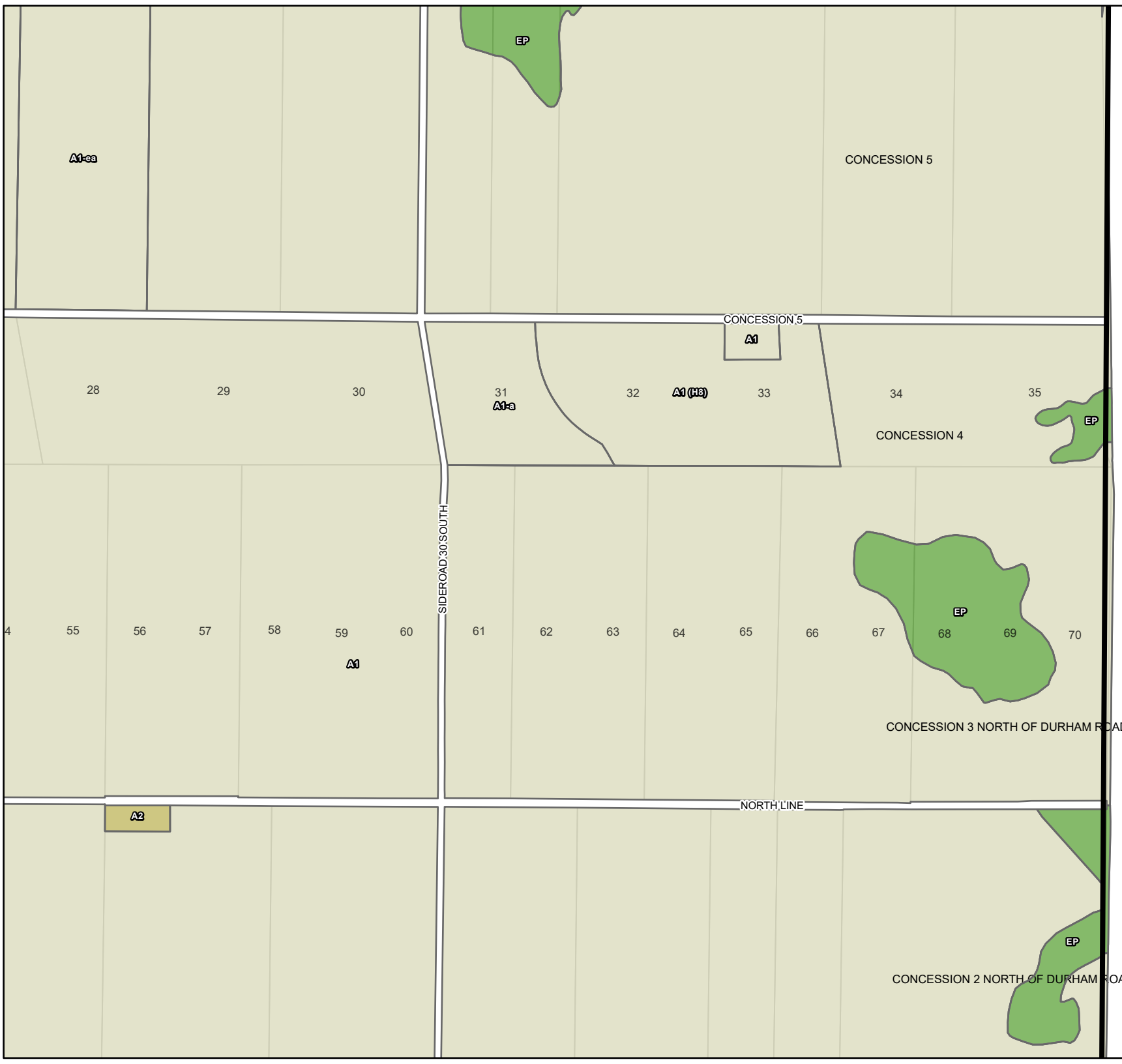
DRAFT October 2024



To be read in conjunction with Zoning By-law 2024-xx
 DO NOT USE FOR SURVEY OR NAVIGATION PURPOSES
 This map is for reference only and may not be accurate.
 Some data gathered by Bruce County, 20xx.
 Includes material which is copyright of the Queen's Printer for Ontario.

Schedule 'A'

Zoning Map 49



LEGEND


- Municipal Boundary
- Settlements
- Property Parcels

Road Allowances

- Private Road Allowance
- Right-of-Way
- Road Allowance
- Unopened Road Allowance

Proposed Zoning

- A1 - General Agriculture
- A2 - Agriculture Small Holdings
- A3 - Agricultural Rural
- ACI - Agriculture Commercial / Industrial
- AP - Airport
- C1 - General Commercial
- C2 - Highway Service Commercial
- C3 - Hamlet Highway Commercial
- C4 - Local Commercial
- C5 - Resort Commercial
- C6 - Business Park
- C7 - Travel Trailer and Campground
- C8 - Mixed Use
- ECI, EC12 - Energy Centre Industrial
- EP, EP-1 - Environmental Protection
- I - Institutional
- M1 - General Industrial
- M2 - Extractive Industrial
- OS - Open Space
- PD - Planned Development
- R1 - Residential One
- R2 - Residential Two
- R3 - Residential Three
- R4 - Residential Four
- R5 - Residential Five
- WD - Waste Disposal

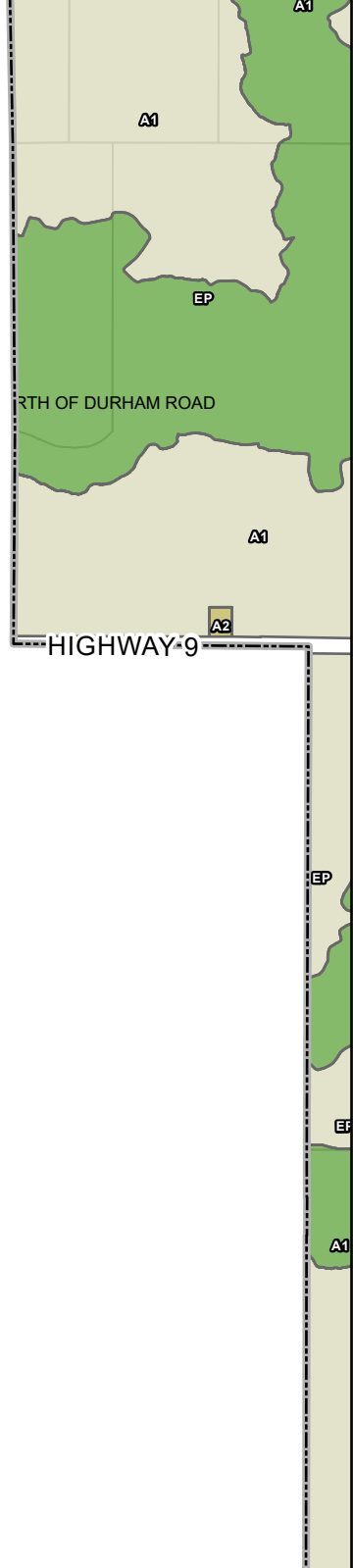
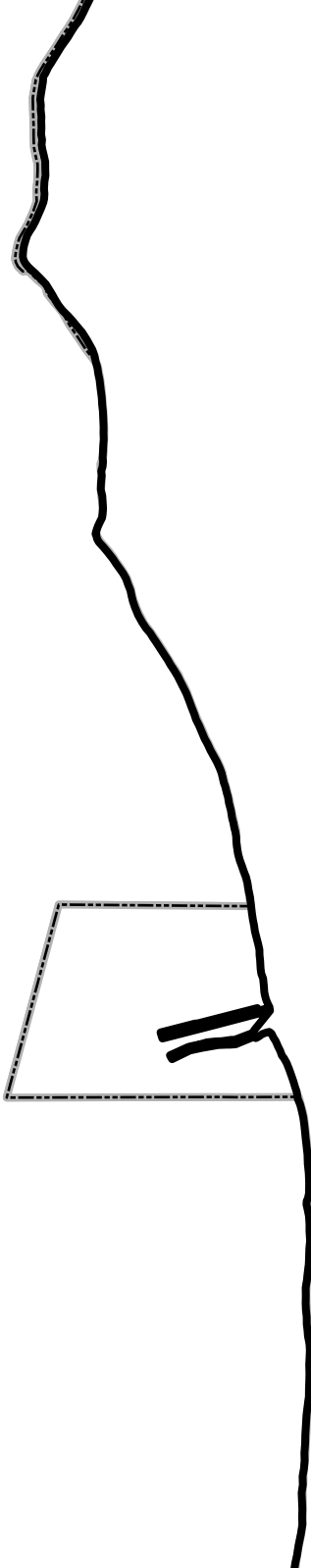
 DRAFT October 2024

0 150 300 600
 Meters

To be read in conjunction with Zoning By-law 2024-xx
 DO NOT USE FOR SURVEY OR NAVIGATION PURPOSES
 This map is for reference only and may not be accurate.
 Some data gathered by Bruce County, 20xx.
 Includes material which is copyright of the Queen's Printer for Ontario.

Schedule 'A'

Zoning Map 50

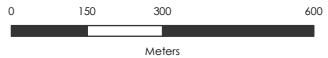


LEGEND

- Municipal Boundary
- Settlements
- Property Parcels
- Road Allowances**
- Private Road Allowance
- Right-of-Way
- Road Allowance
- Unopened Road Allowance
- Proposed Zoning**
- A1 - General Agriculture
- A2 - Agriculture Small Holdings
- A3 - Agricultural Rural
- AC1 - Agriculture Commercial / Industrial
- AP - Airport
- C1 - General Commercial
- C2 - Highway Service Commercial
- C3 - Hamlet Highway Commercial
- C4 - Local Commercial
- C5 - Resort Commercial
- C6 - Business Park
- C7 - Travel Trailer and Campground
- C8 - Mixed Use
- EC1, EC12 - Energy Centre Industrial
- EP, EP-1 - Environmental Protection
- I - Institutional
- M1 - General Industrial
- M2 - Extractive Industrial
- OS - Open Space
- PD - Planned Development
- R1 - Residential One
- R2 - Residential Two
- R3 - Residential Three
- R4 - Residential Four
- R5 - Residential Five
- WD - Waste Disposal



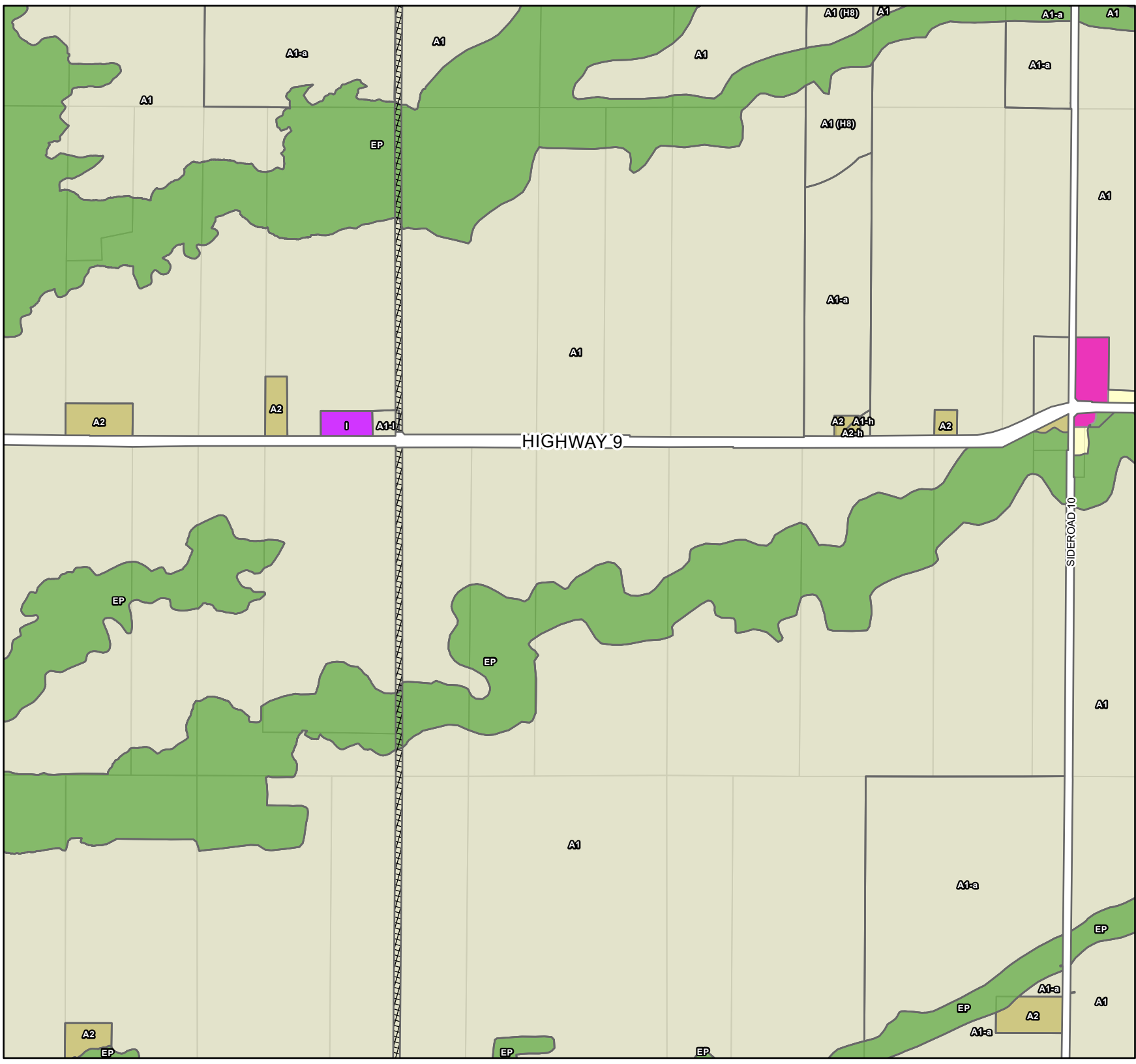
DRAFT October 2024



To be read in conjunction with Zoning By-law 2024-xx
DO NOT USE FOR SURVEY OR NAVIGATION PURPOSES
This map is for reference only and may not be accurate.
Some data gathered by Bruce County, 20xx.
Includes material which is copyright of the Queen's Printer for Ontario.

Schedule 'A'

Zoning Map 51

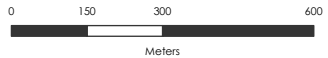


LEGEND

-  Municipal Boundary
-  Settlements
-  Property Parcels
- Road Allowances**
-  Private Road Allowance
-  Right-of-Way
-  Road Allowance
-  Unopened Road Allowance
- Proposed Zoning**
-  A1 - General Agriculture
-  A2 - Agriculture Small Holdings
-  A3 - Agricultural Rural
-  ACI - Agriculture Commercial / Industrial
-  AP - Airport
-  C1 - General Commercial
-  C2 - Highway Service Commercial
-  C3 - Hamlet Highway Commercial
-  C4 - Local Commercial
-  C5 - Resort Commercial
-  C6 - Business Park
-  C7 - Travel Trailer and Campground
-  C8 - Mixed Use
-  ECI, ECI2 - Energy Centre Industrial
-  EP, EP-1 - Environmental Protection
-  I - Institutional
-  M1 - General Industrial
-  M2 - Extractive Industrial
-  OS - Open Space
-  PD - Planned Development
-  R1 - Residential One
-  R2 - Residential Two
-  R3 - Residential Three
-  R4 - Residential Four
-  R5 - Residential Five
-  WD - Waste Disposal



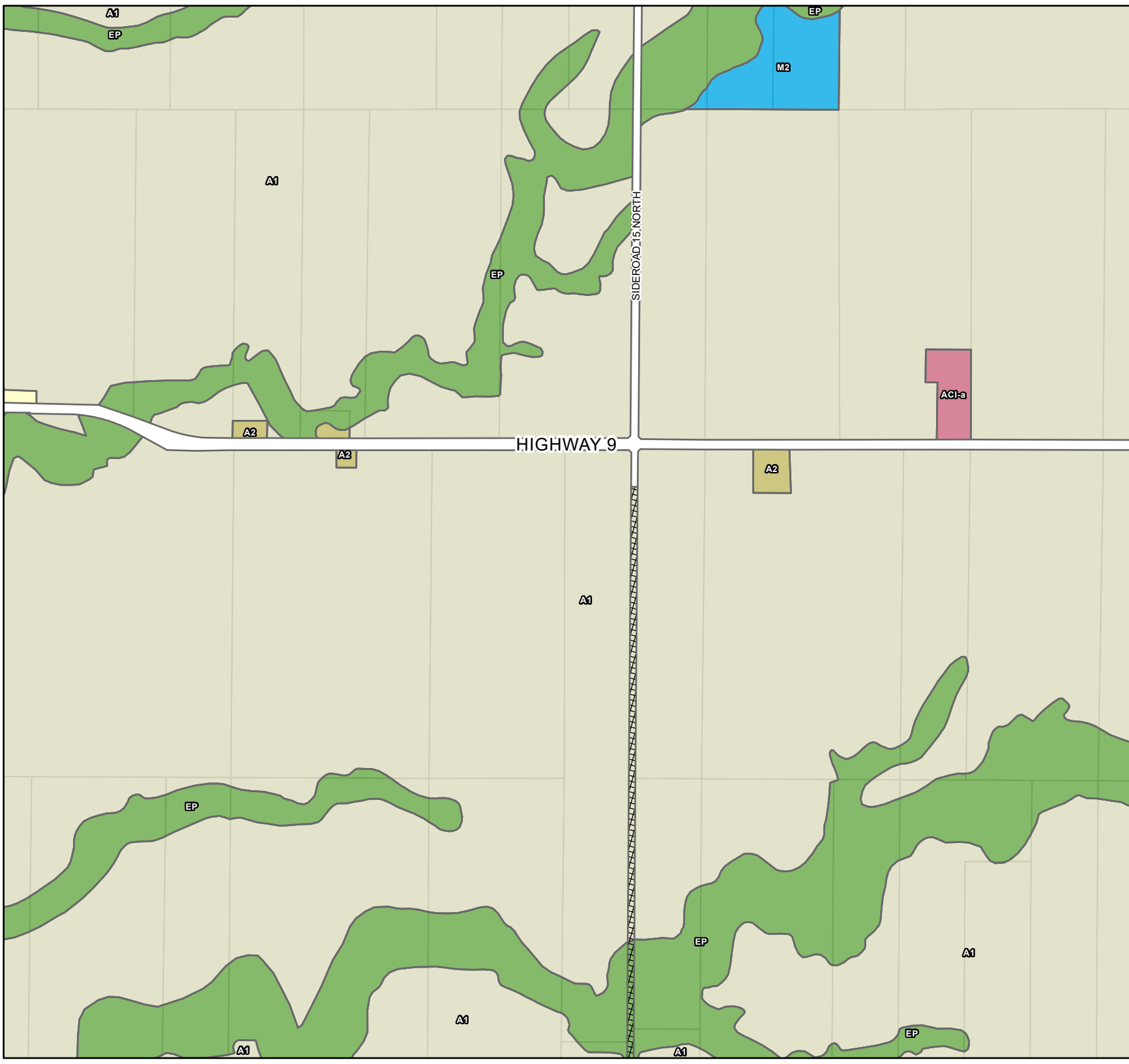
DRAFT October 2024














To be read in conjunction with Zoning By-law 2024-xx
 DO NOT USE FOR SURVEY OR NAVIGATION PURPOSES
 This map is for reference only and may not be accurate.
 Some data gathered by Bruce County, 20xx.
 Includes material which is copyright of the Queen's Printer for Ontario.

Schedule 'A'

Zoning Map 52

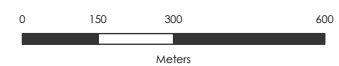


LEGEND

-  Municipal Boundary
-  Settlements
-  Property Parcels
- Road Allowances**
-  Private Road Allowance
-  Right-of-Way
-  Road Allowance
-  Unopened Road Allowance
- Proposed Zoning**
-  A1 - General Agriculture
-  A2 - Agriculture Small Holdings
-  A3 - Agricultural Rural
-  ACI - Agriculture Commercial / Industrial
-  AP - Airport
-  C1 - General Commercial
-  C2 - Highway Service Commercial
-  C3 - Hamlet Highway Commercial
-  C4 - Local Commercial
-  C5 - Resort Commercial
-  C6 - Business Park
-  C7 - Travel Trailer and Campground
-  C8 - Mixed Use
-  EC1, EC12 - Energy Centre Industrial
-  EP, EP-1 - Environmental Protection
-  I - Institutional
-  M1 - General Industrial
-  M2 - Extractive Industrial
-  OS - Open Space
-  PD - Planned Development
-  R1 - Residential One
-  R2 - Residential Two
-  R3 - Residential Three
-  R4 - Residential Four
-  R5 - Residential Five
-  WD - Waste Disposal



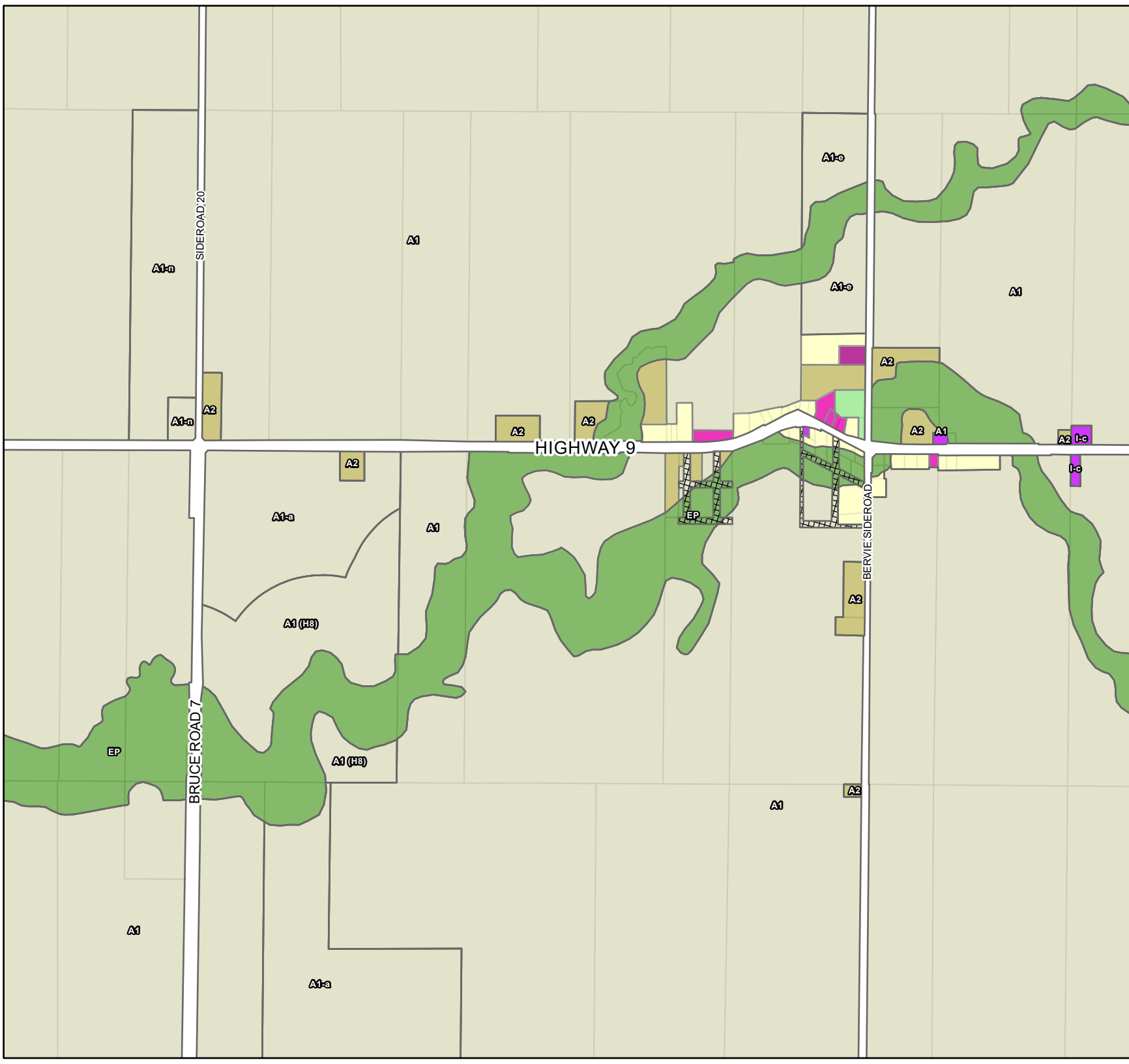
DRAFT October 2024



To be read in conjunction with Zoning By-law 2024-xx
DO NOT USE FOR SURVEY OR NAVIGATION PURPOSES
This map is for reference only and may not be accurate.
Some data gathered by Bruce County, 20xx.
Includes material which is copyright of the Queen's Printer for Ontario.

Schedule 'A'

Zoning Map 53



LEGEND


- Municipal Boundary
- Settlements
- Property Parcels

Road Allowances

- Private Road Allowance
- Right-of-Way
- Road Allowance
- Unopened Road Allowance

Proposed Zoning

- A1 - General Agriculture
- A2 - Agriculture Small Holdings
- A3 - Agricultural Rural
- AC1 - Agriculture Commercial / Industrial
- AP - Airport
- C1 - General Commercial
- C2 - Highway Service Commercial
- C3 - Hamlet Highway Commercial
- C4 - Local Commercial
- C5 - Resort Commercial
- C6 - Business Park
- C7 - Travel Trailer and Campground
- C8 - Mixed Use
- EC1, EC12 - Energy Centre Industrial
- EP, EP-1 - Environmental Protection
- I - Institutional
- M1 - General Industrial
- M2 - Extractive Industrial
- OS - Open Space
- PD - Planned Development
- R1 - Residential One
- R2 - Residential Two
- R3 - Residential Three
- R4 - Residential Four
- R5 - Residential Five
- WD - Waste Disposal

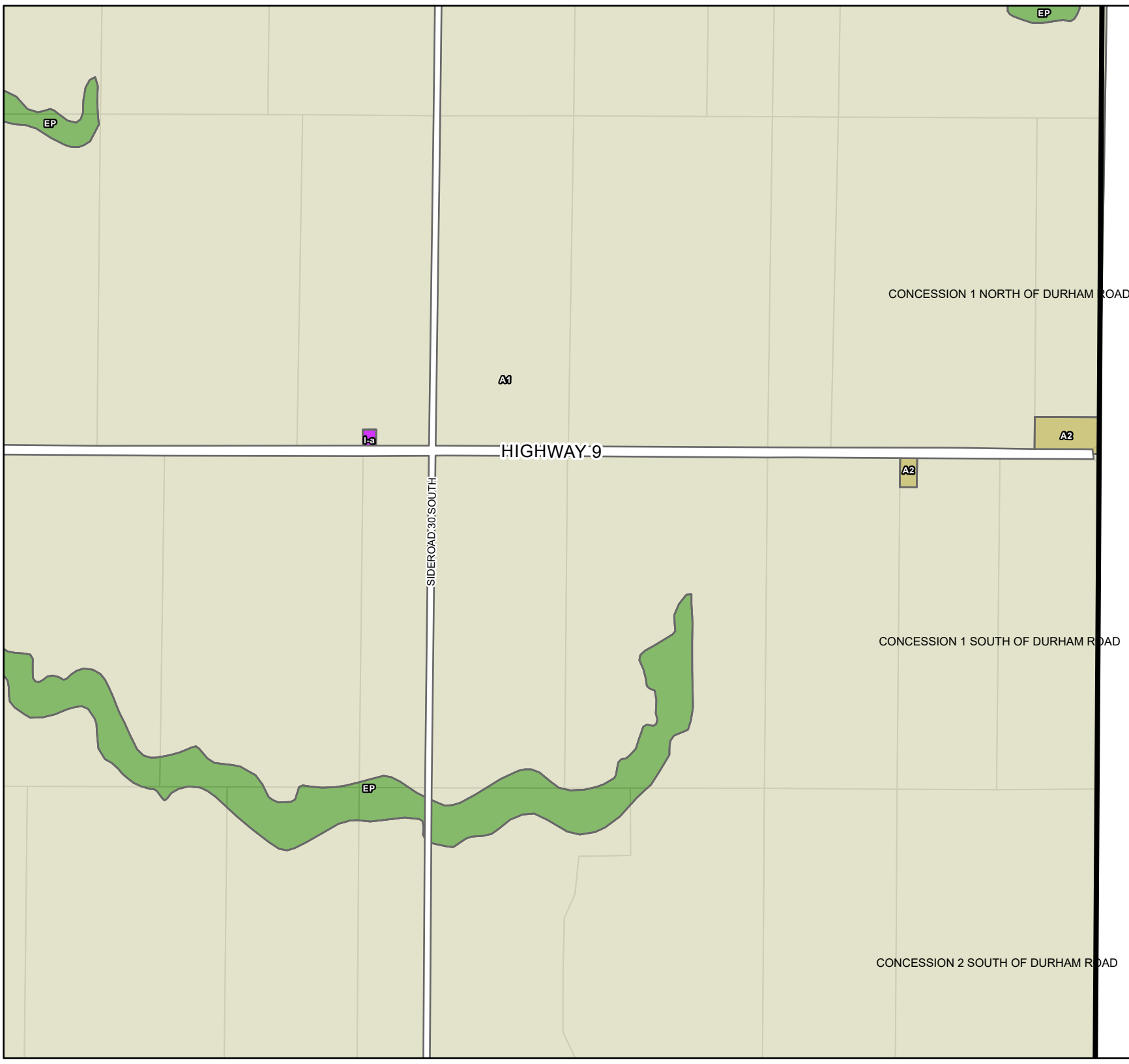
 DRAFT October 2024


































0 150 300 600
 Meters


To be read in conjunction with Zoning By-law 2024-xx
 DO NOT USE FOR SURVEY OR NAVIGATION PURPOSES
 This map is for reference only and may not be accurate.
 Some data gathered by Bruce County, 20xx.
 Includes material which is copyright of the Queen's Printer for Ontario.

Schedule 'A'

Zoning Map 54




- LEGEND**
-  Municipal Boundary
 -  Settlements
 -  Property Parcels
 - Road Allowances**
 -  Private Road Allowance
 -  Right-of-Way
 -  Road Allowance
 -  Unopened Road Allowance
 - Proposed Zoning**
 -  A1 - General Agriculture
 -  A2 - Agriculture Small Holdings
 -  A3 - Agricultural Rural
 -  AC1 - Agriculture Commercial / Industrial
 -  AP - Airport
 -  C1 - General Commercial
 -  C2 - Highway Service Commercial
 -  C3 - Hamlet Highway Commercial
 -  C4 - Local Commercial
 -  C5 - Resort Commercial
 -  C6 - Business Park
 -  C7 - Travel Trailer and Campground
 -  C8 - Mixed Use
 -  ECI, ECI2 - Energy Centre Industrial
 -  EP, EP-1 - Environmental Protection
 -  I - Institutional
 -  M1 - General Industrial
 -  M2 - Extractive Industrial
 -  OS - Open Space
 -  PD - Planned Development
 -  R1 - Residential One
 -  R2 - Residential Two
 -  R3 - Residential Three
 -  R4 - Residential Four
 -  R5 - Residential Five
 -  WD - Waste Disposal

 DRAFT October 2024

0 150 300 600
 Meters

To be read in conjunction with Zoning By-law 2024-xx
 DO NOT USE FOR SURVEY OR NAVIGATION PURPOSES
 This map is for reference only and may not be accurate.
 Some data gathered by Bruce County, 20xx.
 Includes material which is copyright of the Queen's Printer for Ontario.



EP
A1
SOUTH
A1

THE MUNICIPALITY OF



KINCARDINE

Zoning By-law 2024-XX

Schedule 'A'

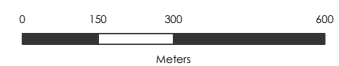
Zoning Map 55

LEGEND

- Municipal Boundary
- Settlements
- Property Parcels
- Road Allowances**
- Private Road Allowance
- Right-of-Way
- Road Allowance
- Unopened Road Allowance
- Proposed Zoning**
- A1 - General Agriculture
- A2 - Agriculture Small Holdings
- A3 - Agricultural Rural
- AC1 - Agriculture Commercial / Industrial
- AP - Airport
- C1 - General Commercial
- C2 - Highway Service Commercial
- C3 - Hamlet Highway Commercial
- C4 - Local Commercial
- C5 - Resort Commercial
- C6 - Business Park
- C7 - Travel Trailer and Campground
- C8 - Mixed Use
- EC1, EC12 - Energy Centre Industrial
- EP, EP-1 - Environmental Protection
- I - Institutional
- M1 - General Industrial
- M2 - Extractive Industrial
- OS - Open Space
- PD - Planned Development
- R1 - Residential One
- R2 - Residential Two
- R3 - Residential Three
- R4 - Residential Four
- R5 - Residential Five
- WD - Waste Disposal



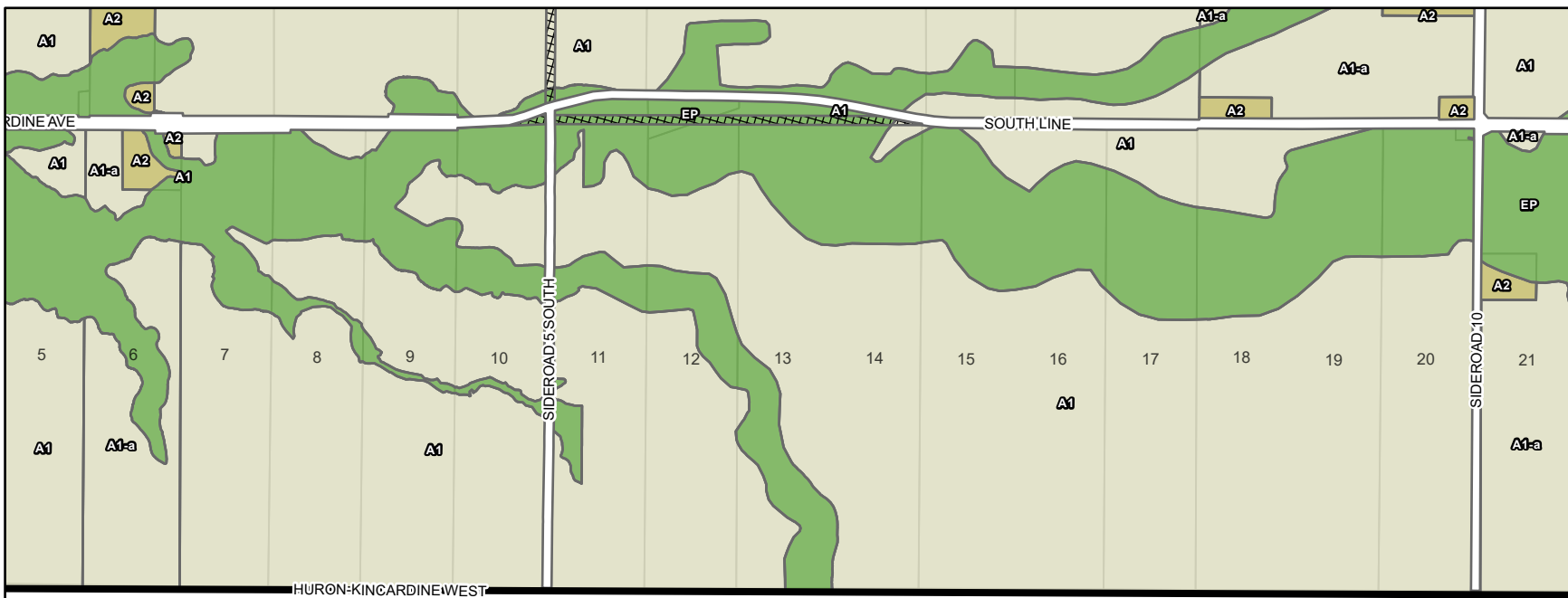
DRAFT October 2024



To be read in conjunction with Zoning By-law 2024-xx
DO NOT USE FOR SURVEY OR NAVIGATION PURPOSES
This map is for reference only and may not be accurate.
Some data gathered by Bruce County, 20xx.
Includes material which is copyright of the Queen's Printer for Ontario.

Schedule 'A'

Zoning Map 56



LEGEND

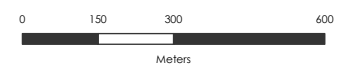
-  Municipal Boundary
-  Settlements
-  Property Parcels
- Road Allowances**
-  Private Road Allowance
-  Right-of-Way
-  Road Allowance
-  Unopened Road Allowance

Proposed Zoning

-  A1 - General Agriculture
-  A2 - Agriculture Small Holdings
-  A3 - Agricultural Rural
-  ACI - Agriculture Commercial / Industrial
-  AP - Airport
-  C1 - General Commercial
-  C2 - Highway Service Commercial
-  C3 - Hamlet Highway Commercial
-  C4 - Local Commercial
-  C5 - Resort Commercial
-  C6 - Business Park
-  C7 - Travel Trailer and Campground
-  C8 - Mixed Use
-  ECI, ECI2 - Energy Centre Industrial
-  EP, EP-1 - Environmental Protection
-  I - Institutional
-  M1 - General Industrial
-  M2 - Extractive Industrial
-  OS - Open Space
-  PD - Planned Development
-  R1 - Residential One
-  R2 - Residential Two
-  R3 - Residential Three
-  R4 - Residential Four
-  R5 - Residential Five
-  WD - Waste Disposal



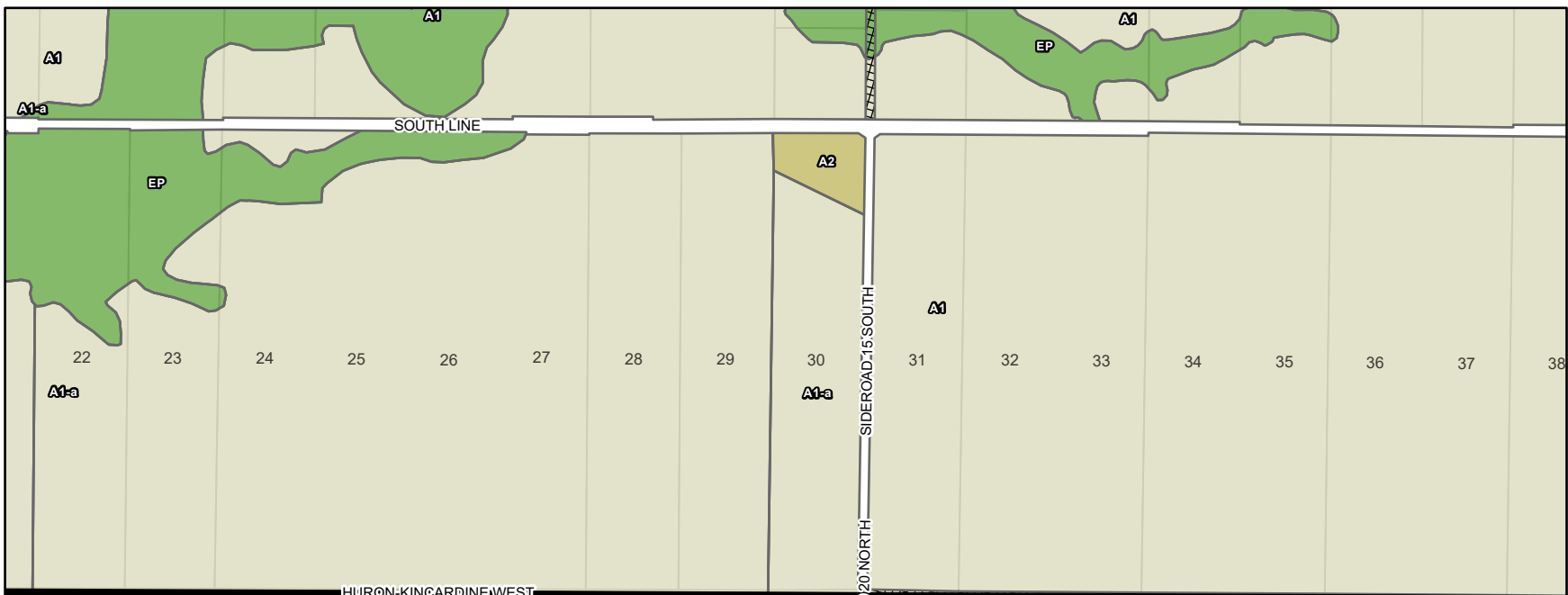
DRAFT October 2024






To be read in conjunction with Zoning By-law 2024-xx
 DO NOT USE FOR SURVEY OR NAVIGATION PURPOSES
 This map is for reference only and may not be accurate.
 Some data gathered by Bruce County, 20xx.
 Includes material which is copyright of the Queen's Printer for Ontario.

Schedule 'A'

Zoning Map 57

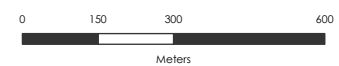


LEGEND

-  Municipal Boundary
-  Settlements
-  Property Parcels
- Road Allowances**
-  Private Road Allowance
-  Right-of-Way
-  Road Allowance
-  Unopened Road Allowance
- Proposed Zoning**
-  A1 - General Agriculture
-  A2 - Agriculture Small Holdings
-  A3 - Agricultural Rural
-  AC1 - Agriculture Commercial / Industrial
-  AP - Airport
-  C1 - General Commercial
-  C2 - Highway Service Commercial
-  C3 - Hamlet Highway Commercial
-  C4 - Local Commercial
-  C5 - Resort Commercial
-  C6 - Business Park
-  C7 - Travel Trailer and Campground
-  C8 - Mixed Use
-  EC1, EC12 - Energy Centre Industrial
-  EP, EP-1 - Environmental Protection
-  I - Institutional
-  M1 - General Industrial
-  M2 - Extractive Industrial
-  OS - Open Space
-  PD - Planned Development
-  R1 - Residential One
-  R2 - Residential Two
-  R3 - Residential Three
-  R4 - Residential Four
-  R5 - Residential Five
-  WD - Waste Disposal



DRAFT October 2024








To be read in conjunction with Zoning By-law 2024-xx
DO NOT USE FOR SURVEY OR NAVIGATION PURPOSES
This map is for reference only and may not be accurate.
Some data gathered by Bruce County, 20xx.
Includes material which is copyright of the Queen's Printer for Ontario.

Schedule 'A'

Zoning Map 58

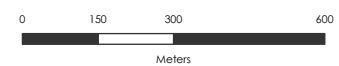


LEGEND

-  Municipal Boundary
-  Settlements
-  Property Parcels
- Road Allowances**
-  Private Road Allowance
-  Right-of-Way
-  Road Allowance
-  Unopened Road Allowance
- Proposed Zoning**
-  A1 - General Agriculture
-  A2 - Agriculture Small Holdings
-  A3 - Agricultural Rural
-  ACI - Agriculture Commercial / Industrial
-  AP - Airport
-  C1 - General Commercial
-  C2 - Highway Service Commercial
-  C3 - Hamlet Highway Commercial
-  C4 - Local Commercial
-  C5 - Resort Commercial
-  C6 - Business Park
-  C7 - Travel Trailer and Campground
-  C8 - Mixed Use
-  ECI, EC12 - Energy Centre Industrial
-  EP, EP-1 - Environmental Protection
-  I - Institutional
-  M1 - General Industrial
-  M2 - Extractive Industrial
-  OS - Open Space
-  PD - Planned Development
-  R1 - Residential One
-  R2 - Residential Two
-  R3 - Residential Three
-  R4 - Residential Four
-  R5 - Residential Five
-  WD - Waste Disposal



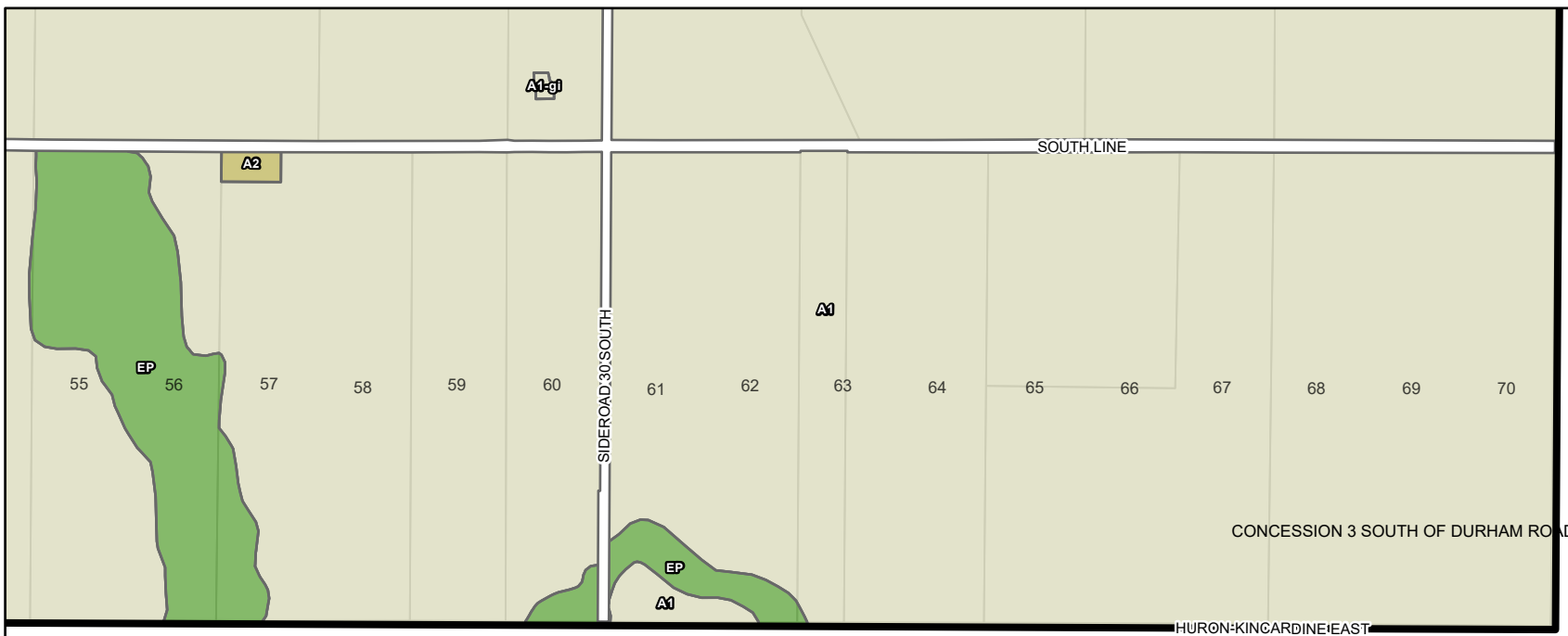
DRAFT October 2024









To be read in conjunction with Zoning By-law 2024-xx
 DO NOT USE FOR SURVEY OR NAVIGATION PURPOSES
 This map is for reference only and may not be accurate.
 Some data gathered by Bruce County, 20xx.
 Includes material which is copyright of the Queen's Printer for Ontario.

Schedule 'A'

Zoning Map 59

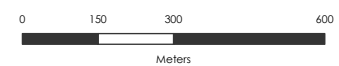


LEGEND

-  Municipal Boundary
-  Settlements
-  Property Parcels
- Road Allowances**
-  Private Road Allowance
-  Right-of-Way
-  Road Allowance
-  Unopened Road Allowance
- Proposed Zoning**
-  A1 - General Agriculture
-  A2 - Agriculture Small Holdings
-  A3 - Agricultural Rural
-  ACI - Agriculture Commercial / Industrial
-  AP - Airport
-  C1 - General Commercial
-  C2 - Highway Service Commercial
-  C3 - Hamlet Highway Commercial
-  C4 - Local Commercial
-  C5 - Resort Commercial
-  C6 - Business Park
-  C7 - Travel Trailer and Campground
-  C8 - Mixed Use
-  ECI, EC12 - Energy Centre Industrial
-  EP, EP-1 - Environmental Protection
-  I - Institutional
-  M1 - General Industrial
-  M2 - Extractive Industrial
-  OS - Open Space
-  PD - Planned Development
-  R1 - Residential One
-  R2 - Residential Two
-  R3 - Residential Three
-  R4 - Residential Four
-  R5 - Residential Five
-  WD - Waste Disposal



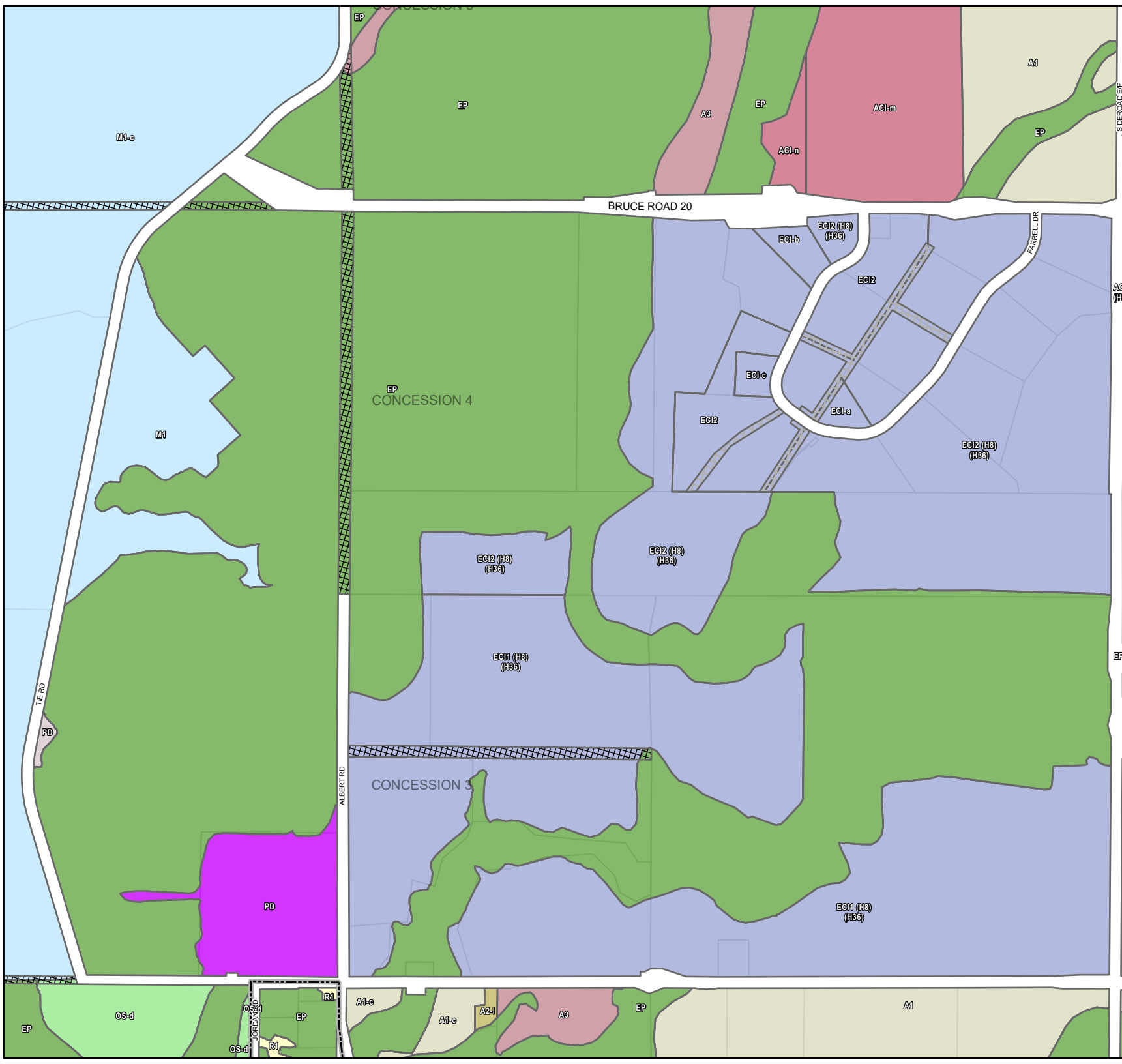
DRAFT October 2024




To be read in conjunction with Zoning By-law 2024-xx
 DO NOT USE FOR SURVEY OR NAVIGATION PURPOSES
 This map is for reference only and may not be accurate.
 Some data gathered by Bruce County, 20xx.
 Includes material which is copyright of the Queen's Printer for Ontario.

Schedule 'A'

Zoning Map 60



- LEGEND**
- Municipal Boundary
 - Settlements
 - Property Parcels
 - Road Allowances**
 - Private Road Allowance
 - Right-of-Way
 - Road Allowance
 - Unopened Road Allowance
 - Proposed Zoning**
 - A1 - General Agriculture
 - A2 - Agriculture Small Holdings
 - A3 - Agricultural Rural
 - AC1 - Agriculture Commercial / Industrial
 - AP - Airport
 - C1 - General Commercial
 - C2 - Highway Service Commercial
 - C3 - Hamlet Highway Commercial
 - C4 - Local Commercial
 - C5 - Resort Commercial
 - C6 - Business Park
 - C7 - Hamlet Commercial
 - C8 - Travel Trailer and Campground
 - C9 - Mixed Use
 - EC1, EC12 - Energy Centre Industrial
 - EP, EP-1 - Environmental Protection
 - I - Institutional
 - M1 - General Industrial
 - M2 - Extractive Industrial
 - OS - Open Space
 - PD - Planned Development
 - R1 - Residential One
 - R2 - Residential Two
 - R3 - Residential Three
 - R4 - Residential Four
 - R5 - Residential Five
 - WD - Waste Disposal

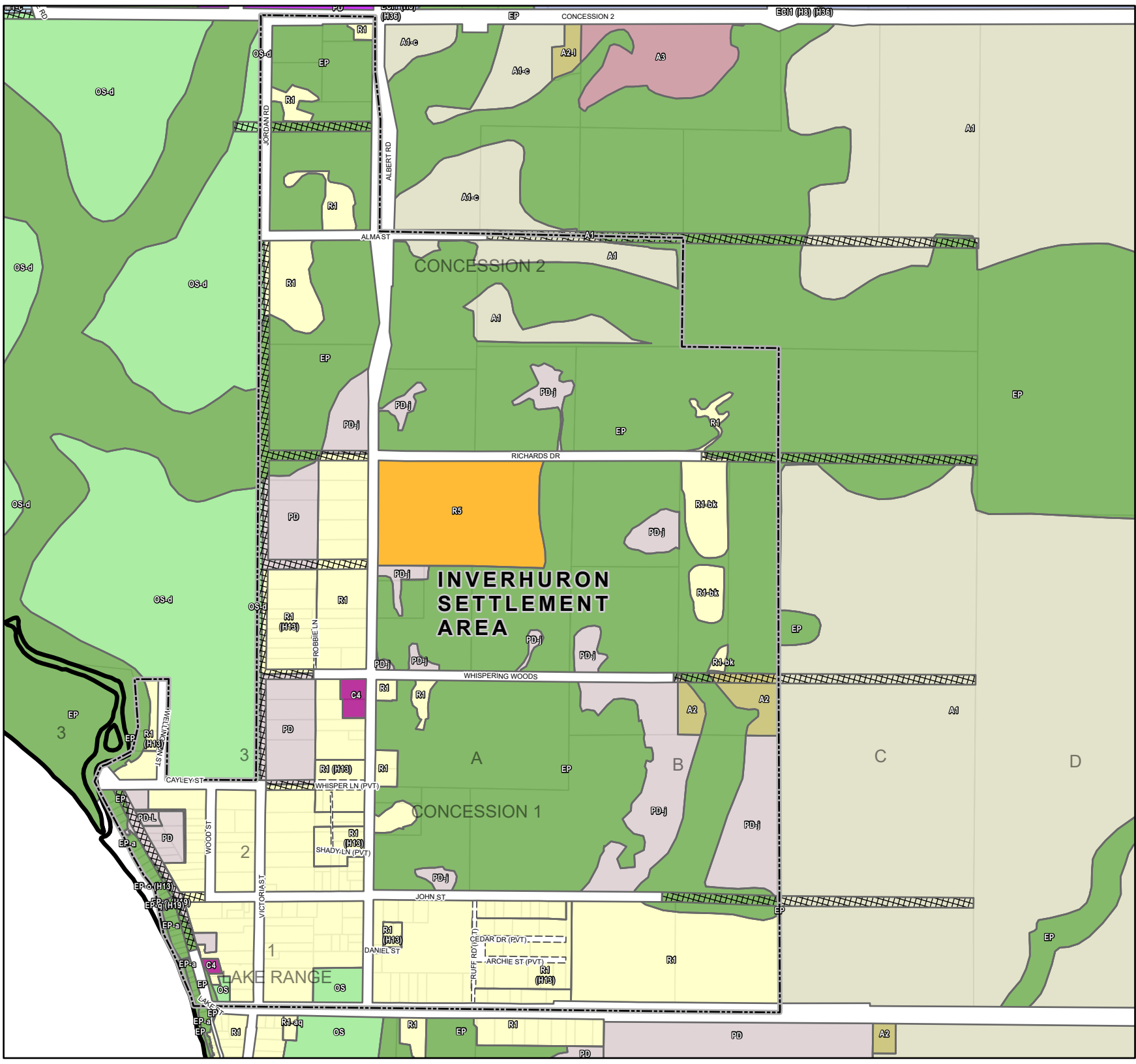
 DRAFT October 2024

0 125 250 500
 Meters

To be read in conjunction with Zoning By-law 2024-xx
 DO NOT USE FOR SURVEY OR NAVIGATION PURPOSES
 This map is for reference only and may not be accurate.
 Some data gathered by Bruce County, 20xx.
 Includes material which is copyright of the Queen's Printer for Ontario.

Schedule 'A'

Zoning Map 61

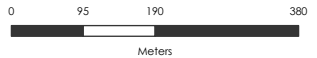


LEGEND

- Municipal Boundary
- Settlements
- Property Parcels
- Road Allowances**
- Private Road Allowance
- Right-of-Way
- Road Allowance
- Unopened Road Allowance
- Proposed Zoning**
- A1 - General Agriculture
- A2 - Agriculture Small Holdings
- A3 - Agricultural Rural
- AC1 - Agriculture Commercial / Industrial
- AP - Airport
- C1 - General Commercial
- C2 - Highway Service Commercial
- C3 - Hamlet Highway Commercial
- C4 - Local Commercial
- C5 - Resort Commercial
- C6 - Business Park
- C7 - Hamlet Commercial
- C8 - Travel Trailer and Campground
- C9 - Mixed Use
- EC1, EC12 - Energy Centre Industrial
- EP, EP-1 - Environmental Protection
- I - Institutional
- M1 - General Industrial
- M2 - Extractive Industrial
- OS - Open Space
- PD - Planned Development
- R1 - Residential One
- R2 - Residential Two
- R3 - Residential Three
- R4 - Residential Four
- R5 - Residential Five
- WD - Waste Disposal



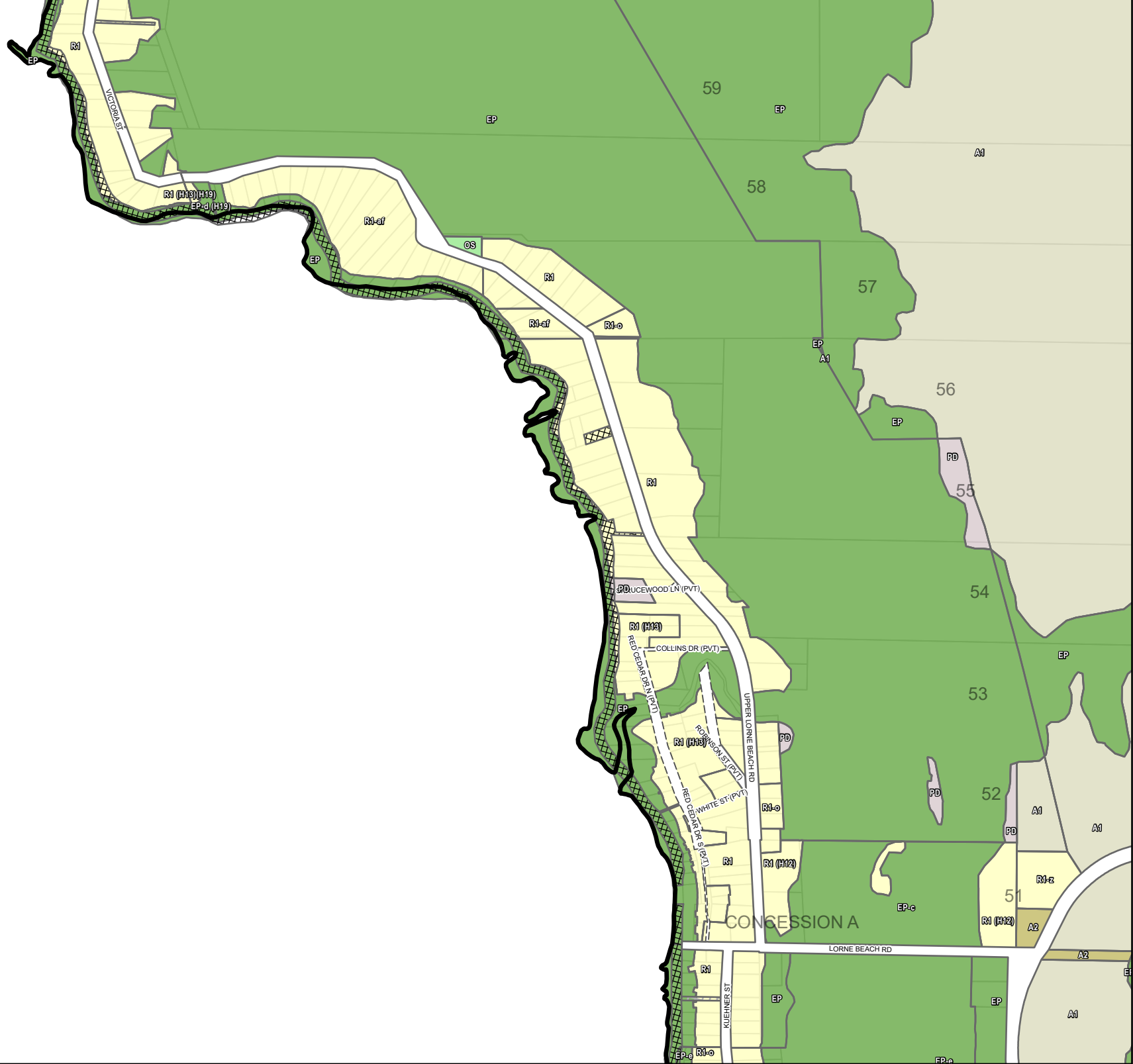
DRAFT October 2024






































To be read in conjunction with Zoning By-law 2024-xx
 DO NOT USE FOR SURVEY OR NAVIGATION PURPOSES
 This map is for reference only and may not be accurate.
 Some data gathered by Bruce County, 20xx.
 Includes material which is copyright of the Queen's Printer for Ontario.

Schedule 'A'

Zoning Map 62



- LEGEND**
-  Municipal Boundary
 -  Settlements
 -  Property Parcels
 - Road Allowances**
 -  Private Road Allowance
 -  Right-of-Way
 -  Road Allowance
 -  Unopened Road Allowance
 - Proposed Zoning**
 -  A1 - General Agriculture
 -  A2 - Agriculture Small Holdings
 -  A3 - Agricultural Rural
 -  AC1 - Agriculture Commercial / Industrial
 -  AP - Airport
 -  C1 - General Commercial
 -  C2 - Highway Service Commercial
 -  C3 - Hamlet Highway Commercial
 -  C4 - Local Commercial
 -  C5 - Resort Commercial
 -  C6 - Business Park
 -  C7 - Hamlet Commercial
 -  C8 - Travel Trailer and Campground
 -  C9 - Mixed Use
 -  EC1, EC2 - Energy Centre Industrial
 -  EP, EP-1 - Environmental Protection
 -  I - Institutional
 -  M1 - General Industrial
 -  M2 - Extractive Industrial
 -  OS - Open Space
 -  PD - Planned Development
 -  R1 - Residential One
 -  R2 - Residential Two
 -  R3 - Residential Three
 -  R4 - Residential Four
 -  R5 - Residential Five
 -  WD - Waste Disposal

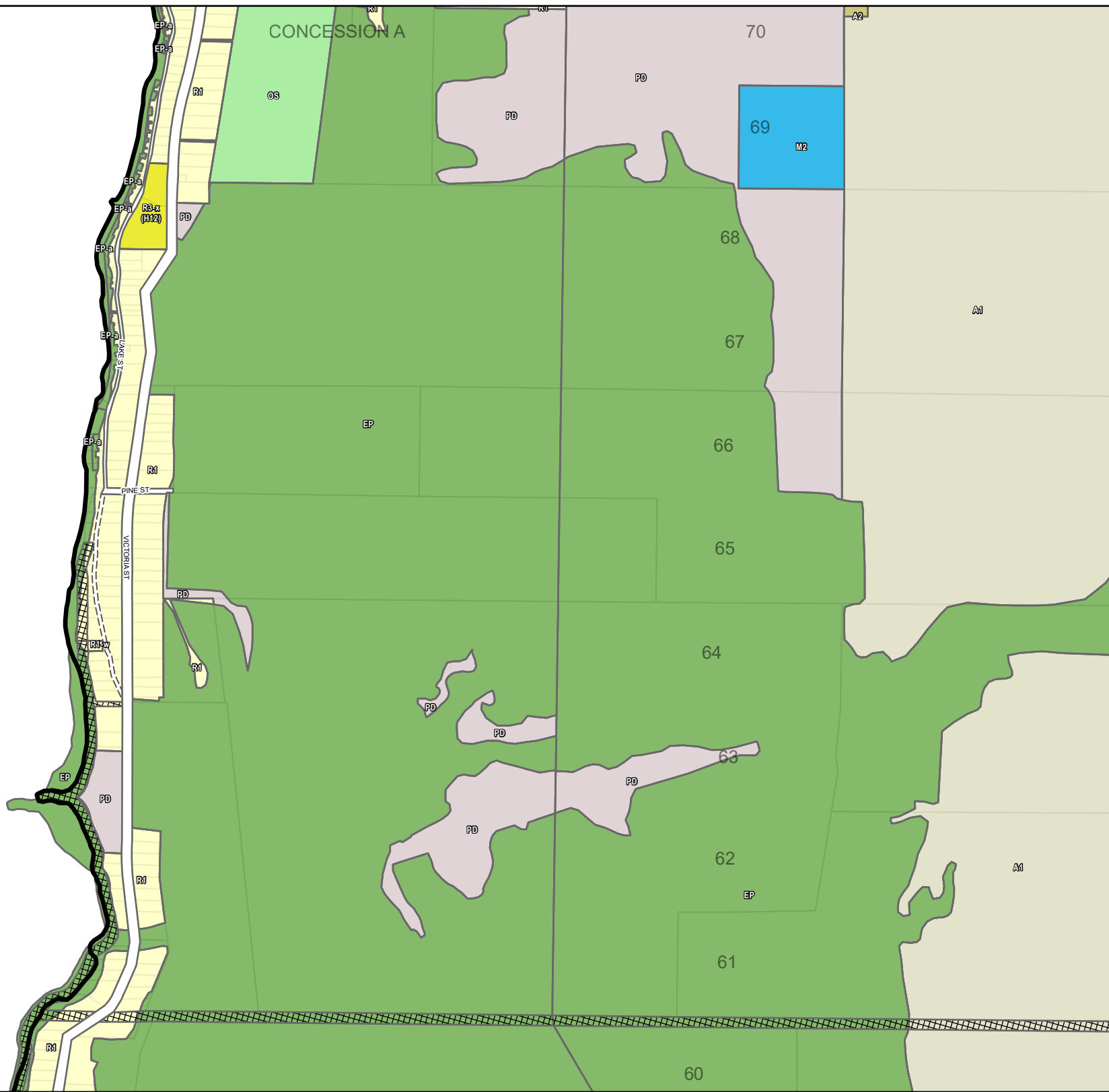
 DRAFT October 2024

0 95 190 380
 Meters

To be read in conjunction with Zoning By-law 2024-xx
 DO NOT USE FOR SURVEY OR NAVIGATION PURPOSES
 This map is for reference only and may not be accurate.
 Some data gathered by Bruce County, 20xx.
 Includes material which is copyright of the Queen's Printer for Ontario.

Schedule 'A'

Zoning Map 62

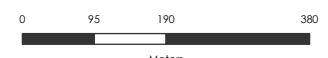


LEGEND

- Municipal Boundary
- Settlements
- Property Parcels
- Road Allowances**
- Private Road Allowance
- Right-of-Way
- Road Allowance
- Unopened Road Allowance
- Proposed Zoning**
- A1 - General Agriculture
- A2 - Agriculture Small Holdings
- A3 - Agricultural Rural
- AC1 - Agriculture Commercial / Industrial
- AP - Airport
- C1 - General Commercial
- C2 - Highway Service Commercial
- C3 - Hamlet Highway Commercial
- C4 - Local Commercial
- C5 - Resort Commercial
- C6 - Business Park
- C7 - Hamlet Commercial
- C8 - Travel Trailer and Campground
- C9 - Mixed Use
- EC1, EC12 - Energy Centre Industrial
- EP, EP-1 - Environmental Protection
- I - Institutional
- M1 - General Industrial
- M2 - Extractive Industrial
- OS - Open Space
- PD - Planned Development
- R1 - Residential One
- R2 - Residential Two
- R3 - Residential Three
- R4 - Residential Four
- R5 - Residential Five
- WD - Waste Disposal



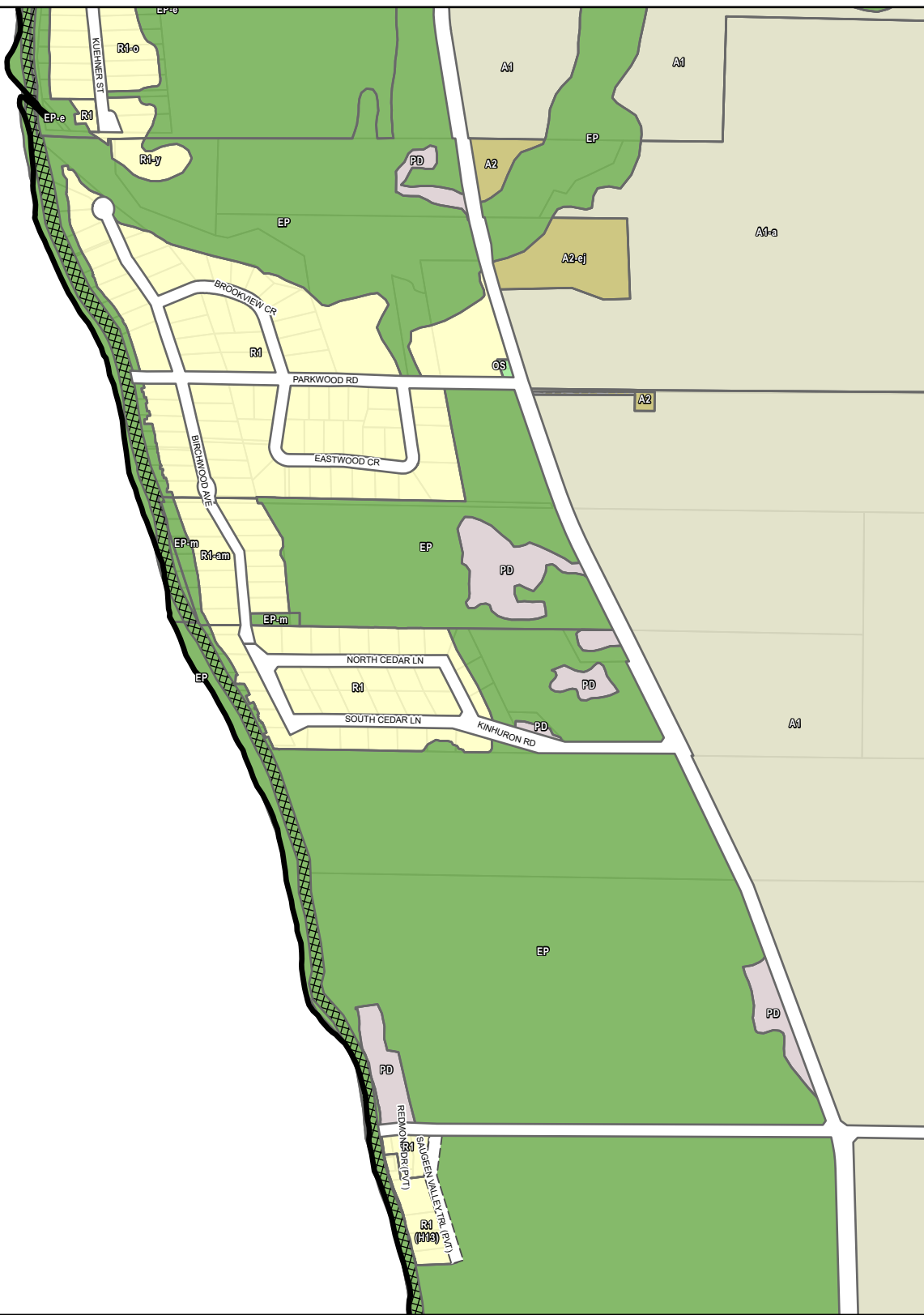
DRAFT October 2024



To be read in conjunction with Zoning By-law 2024-xx
DO NOT USE FOR SURVEY OR NAVIGATION PURPOSES
This map is for reference only and may not be accurate.
Some data gathered by Bruce County, 20xx.
Includes material which is copyright of the Queen's Printer for Ontario.

Schedule 'A'

Zoning Map 64



LEGEND

- Municipal Boundary
- Settlements
- Property Parcels
- Road Allowances**
- Private Road Allowance
- Right-of-Way
- Road Allowance
- Unopened Road Allowance
- Proposed Zoning**
- A1 - General Agriculture
- A2 - Agriculture Small Holdings
- A3 - Agricultural Rural
- AC1 - Agriculture Commercial / Industrial
- AP - Airport
- C1 - General Commercial
- C2 - Highway Service Commercial
- C3 - Hamlet Highway Commercial
- C4 - Local Commercial
- C5 - Resort Commercial
- C6 - Business Park
- C7 - Hamlet Commercial
- C8 - Travel Trailer and Campground
- C9 - Mixed Use
- EC1, EC12 - Energy Centre Industrial
- EP, EP-1 - Environmental Protection
- I - Institutional
- M1 - General Industrial
- M2 - Extractive Industrial
- OS - Open Space
- PD - Planned Development
- R1 - Residential One
- R2 - Residential Two
- R3 - Residential Three
- R4 - Residential Four
- R5 - Residential Five
- WD - Waste Disposal



DRAFT October 2024


























To be read in conjunction with Zoning By-law 2024-xx
 DO NOT USE FOR SURVEY OR NAVIGATION PURPOSES
 This map is for reference only and may not be accurate.
 Some data gathered by Bruce County, 20xx.
 Includes material which is copyright of the Queen's Printer for Ontario.

Schedule 'A'

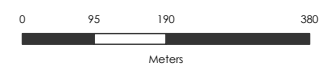
Zoning Map 65

LEGEND

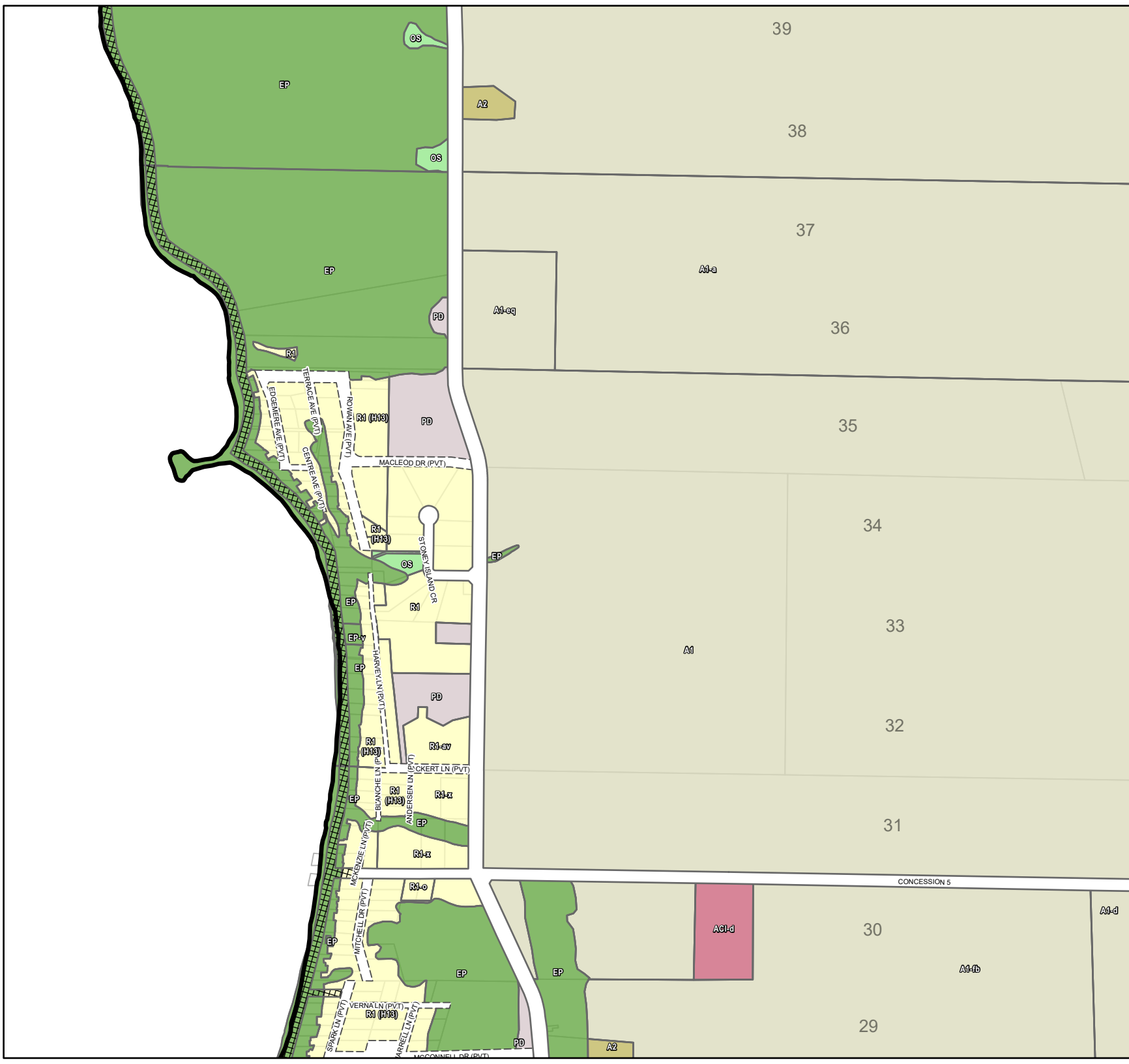
-  Municipal Boundary
-  Settlements
-  Property Parcels
- Road Allowances**
-  Private Road Allowance
-  Right-of-Way
-  Road Allowance
-  Unopened Road Allowance
- Proposed Zoning**
-  A1 - General Agriculture
-  A2 - Agriculture Small Holdings
-  A3 - Agricultural Rural
-  AC1 - Agriculture Commercial / Industrial
-  AP - Airport
-  C1 - General Commercial
-  C2 - Highway Service Commercial
-  C3 - Hamlet Highway Commercial
-  C4 - Local Commercial
-  C5 - Resort Commercial
-  C6 - Business Park
-  C7 - Hamlet Commercial
-  C8 - Travel Trailer and Campground
-  C9 - Mixed Use
-  EC1, EC12 - Energy Centre Industrial
-  EP, EP-1 - Environmental Protection
-  I - Institutional
-  M1 - General Industrial
-  M2 - Extractive Industrial
-  OS - Open Space
-  PD - Planned Development
-  R1 - Residential One
-  R2 - Residential Two
-  R3 - Residential Three
-  R4 - Residential Four
-  R5 - Residential Five
-  WD - Waste Disposal



DRAFT October 2024





































To be read in conjunction with Zoning By-law 2024-xx
 DO NOT USE FOR SURVEY OR NAVIGATION PURPOSES
 This map is for reference only and may not be accurate.
 Some data gathered by Bruce County, 20xx.
 Includes material which is copyright of the Queen's Printer for Ontario.

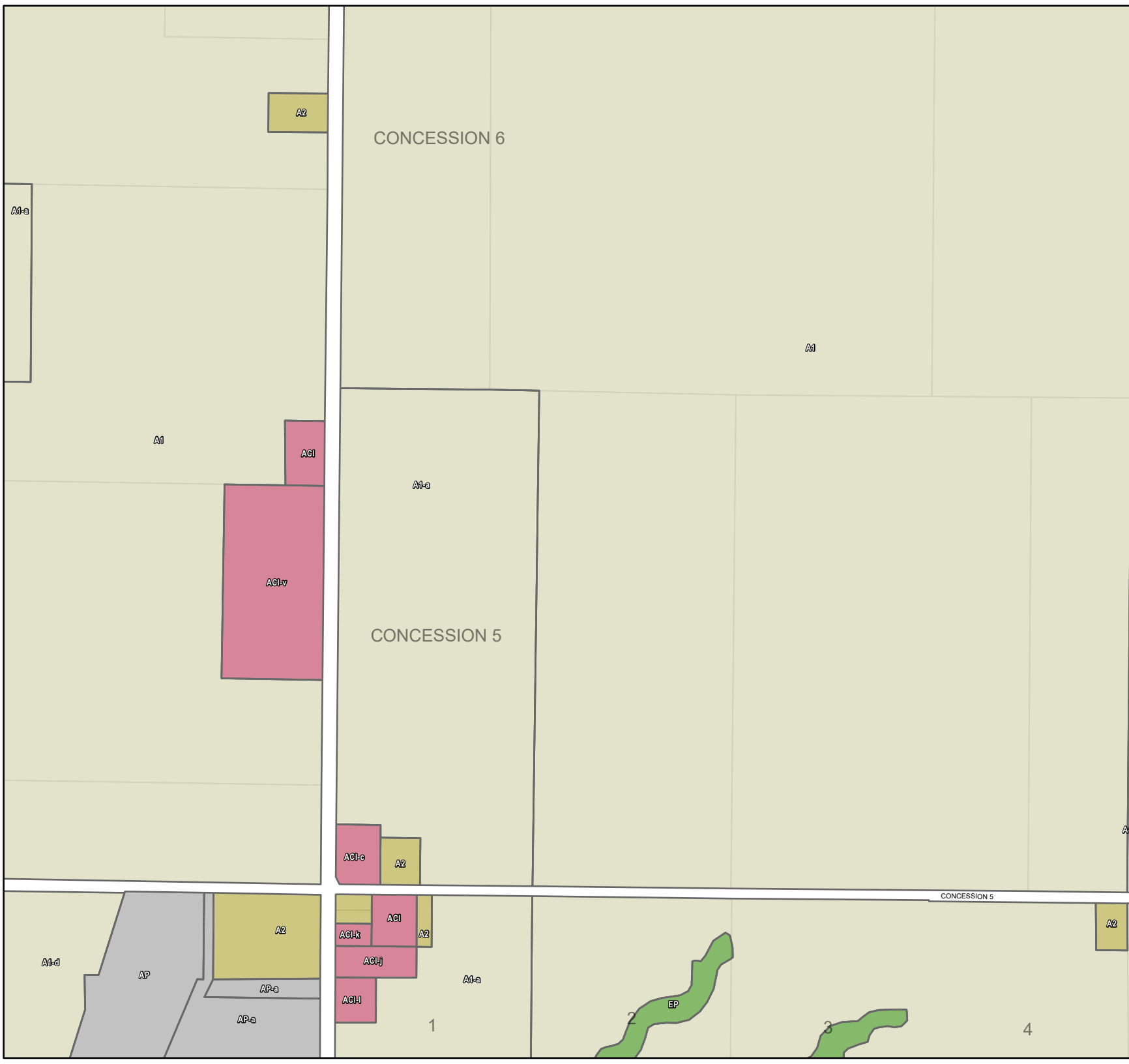


Schedule 'A'

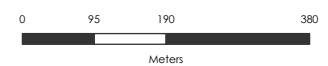
Zoning Map 66

LEGEND

-  Municipal Boundary
-  Settlements
-  Property Parcels
- Road Allowances**
-  Private Road Allowance
-  Right-of-Way
-  Road Allowance
-  Unopened Road Allowance
- Proposed Zoning**
-  A1 - General Agriculture
-  A2 - Agriculture Small Holdings
-  A3 - Agricultural Rural
-  AC1 - Agriculture Commercial / Industrial
-  AP - Airport
-  C1 - General Commercial
-  C2 - Highway Service Commercial
-  C3 - Hamlet Highway Commercial
-  C4 - Local Commercial
-  C5 - Resort Commercial
-  C6 - Business Park
-  C7 - Hamlet Commercial
-  C8 - Travel Trailer and Campground
-  C9 - Mixed Use
-  EC1, EC12 - Energy Centre Industrial
-  EP, EP-1 - Environmental Protection
-  I - Institutional
-  M1 - General Industrial
-  M2 - Extractive Industrial
-  OS - Open Space
-  PD - Planned Development
-  R1 - Residential One
-  R2 - Residential Two
-  R3 - Residential Three
-  R4 - Residential Four
-  R5 - Residential Five
-  WD - Waste Disposal



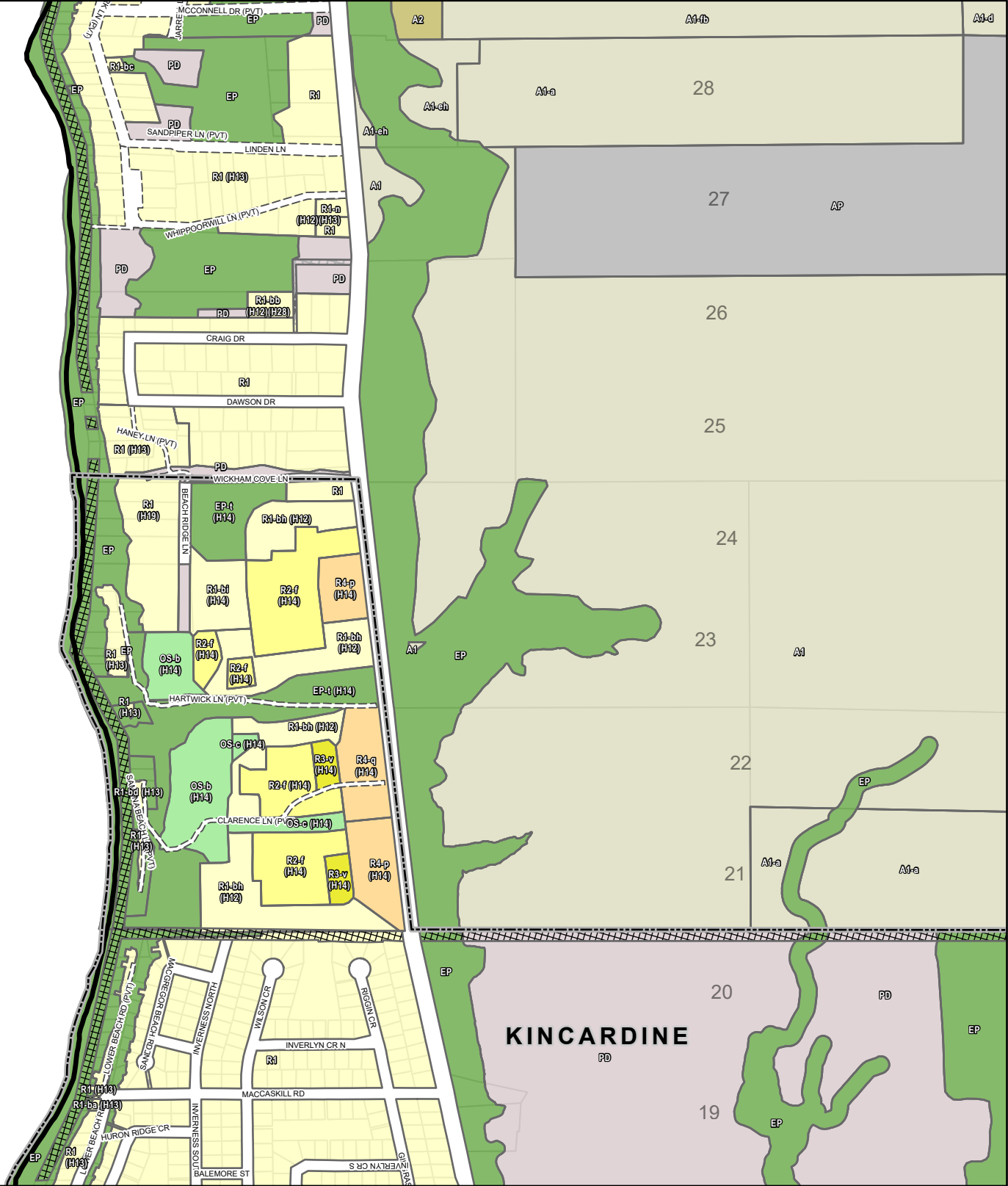
DRAFT October 2024



To be read in conjunction with Zoning By-law 2024-xx
 DO NOT USE FOR SURVEY OR NAVIGATION PURPOSES
 This map is for reference only and may not be accurate.
 Some data gathered by Bruce County, 20xx.
 Includes material which is copyright of the Queen's Printer for Ontario.


Schedule 'A'

Zoning Map 67



- LEGEND**
- Municipal Boundary
 - Settlements
 - Property Parcels
- Road Allowances**
- Private Road Allowance
 - Right-of-Way
 - Road Allowance
 - Unopened Road Allowance
- Proposed Zoning**
- A1 - General Agriculture
 - A2 - Agriculture Small Holdings
 - A3 - Agricultural Rural
 - ACI - Agriculture Commercial / Industrial
 - AP - Airport
 - C1 - General Commercial
 - C2 - Highway Service Commercial
 - C3 - Hamlet Highway Commercial
 - C4 - Local Commercial
 - C5 - Resort Commercial
 - C6 - Business Park
 - C7 - Hamlet Commercial
 - C8 - Travel Trailer and Campground
 - C9 - Mixed Use
 - ECl, EC12 - Energy Centre Industrial
 - EP, EP-1 - Environmental Protection
 - I - Institutional
 - M1 - General Industrial
 - M2 - Extractive Industrial
 - OS - Open Space
 - PD - Planned Development
 - R1 - Residential One
 - R2 - Residential Two
 - R3 - Residential Three
 - R4 - Residential Four
 - R5 - Residential Five
 - WD - Waste Disposal

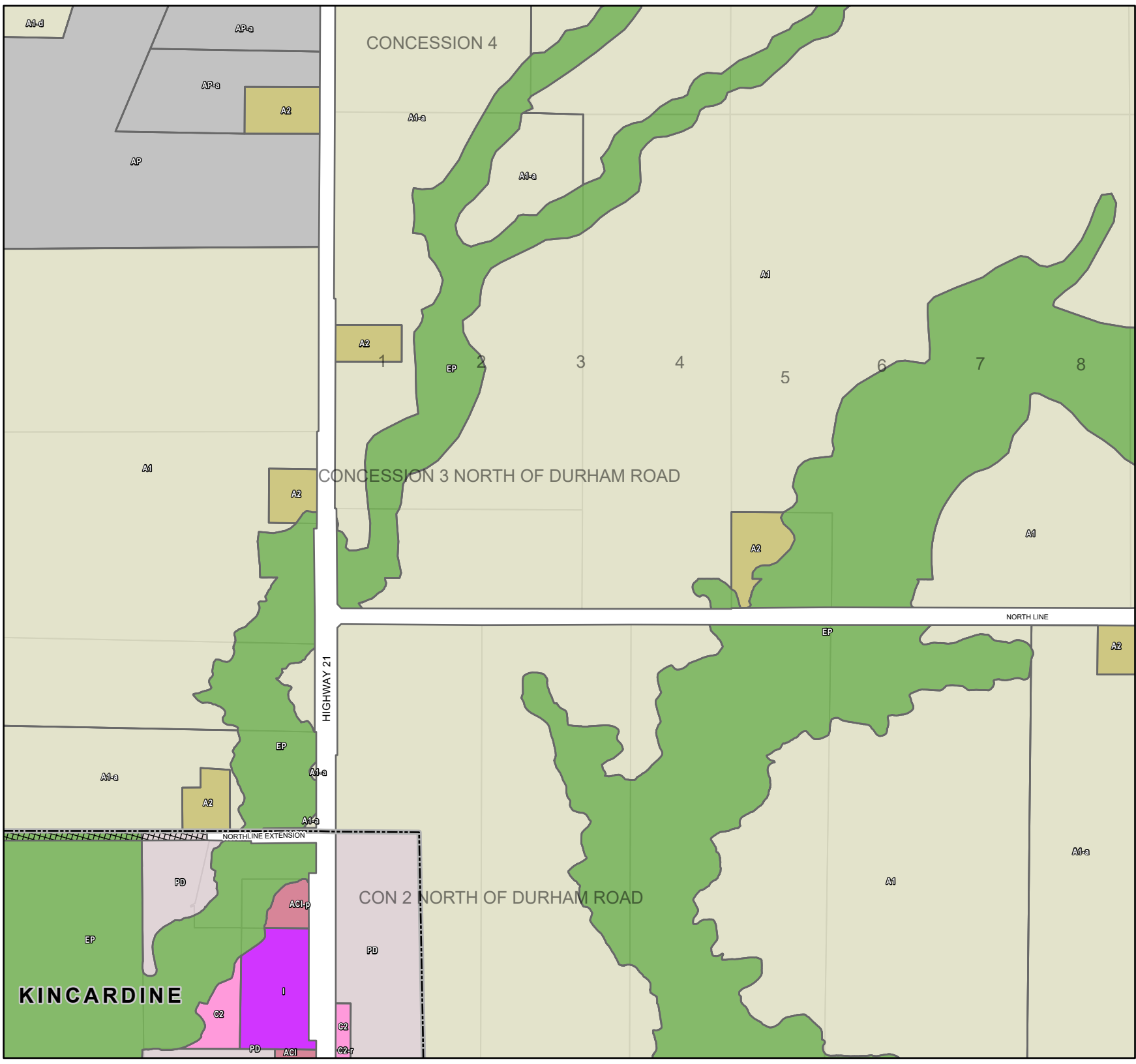
DRAFT October 2024



To be read in conjunction with Zoning By-law 2024-xx
 DO NOT USE FOR SURVEY OR NAVIGATION PURPOSES
 This map is for reference only and may not be accurate.
 Some data gathered by Bruce County, 20xx.
 Includes material which is copyright of the Queen's Printer for Ontario.

Schedule 'A'

Zoning Map 68

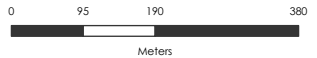


LEGEND

- Municipal Boundary
- Settlements
- Property Parcels
- Road Allowances**
- Private Road Allowance
- Right-of-Way
- Road Allowance
- Unopened Road Allowance
- Proposed Zoning**
- A1 - General Agriculture
- A2 - Agriculture Small Holdings
- A3 - Agricultural Rural
- ACI - Agriculture Commercial / Industrial
- AP - Airport
- C1 - General Commercial
- C2 - Highway Service Commercial
- C3 - Hamlet Highway Commercial
- C4 - Local Commercial
- C5 - Resort Commercial
- C6 - Business Park
- C7 - Hamlet Commercial
- C8 - Travel Trailer and Campground
- C9 - Mixed Use
- ECI, EC12 - Energy Centre Industrial
- EP, EP-1 - Environmental Protection
- I - Institutional
- M1 - General Industrial
- M2 - Extractive Industrial
- OS - Open Space
- PD - Planned Development
- R1 - Residential One
- R2 - Residential Two
- R3 - Residential Three
- R4 - Residential Four
- R5 - Residential Five
- WD - Waste Disposal



DRAFT October 2024

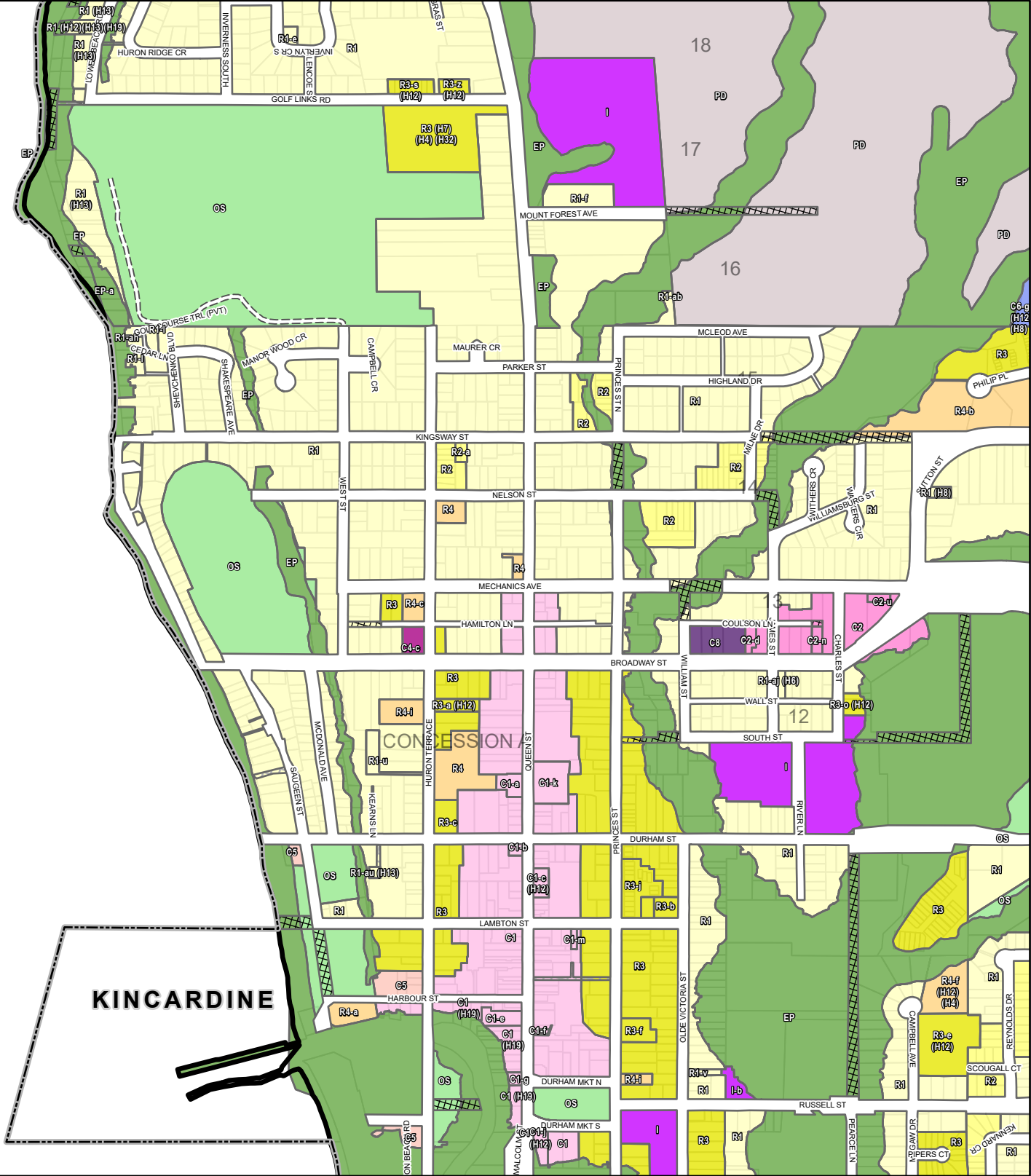


To be read in conjunction with Zoning By-law 2024-xx
 DO NOT USE FOR SURVEY OR NAVIGATION PURPOSES
 This map is for reference only and may not be accurate.
 Some data gathered by Bruce County, 20xx.
 Includes material which is copyright of the Queen's Printer for Ontario.

KINCARDINE

Schedule 'A'

Zoning Map 69



LEGEND

- Municipal Boundary
- Settlements
- Property Parcels
- Road Allowances**
- Private Road Allowance
- Right-of-Way
- Road Allowance
- Unopened Road Allowance
- Proposed Zoning**
- A1 - General Agriculture
- A2 - Agriculture Small Holdings
- A3 - Agricultural Rural
- AC1 - Agriculture Commercial / Industrial
- AP - Airport
- C1 - General Commercial
- C2 - Highway Service Commercial
- C3 - Hamlet Highway Commercial
- C4 - Local Commercial
- C5 - Resort Commercial
- C6 - Business Park
- C7 - Hamlet Commercial
- C8 - Travel Trailer and Campground
- C9 - Mixed Use
- EC1, EC12 - Energy Centre Industrial
- EP, EP-1 - Environmental Protection
- I - Institutional
- M1 - General Industrial
- M2 - Extractive Industrial
- OS - Open Space
- PD - Planned Development
- R1 - Residential One
- R2 - Residential Two
- R3 - Residential Three
- R4 - Residential Four
- R5 - Residential Five
- WD - Waste Disposal

KINCARDINE



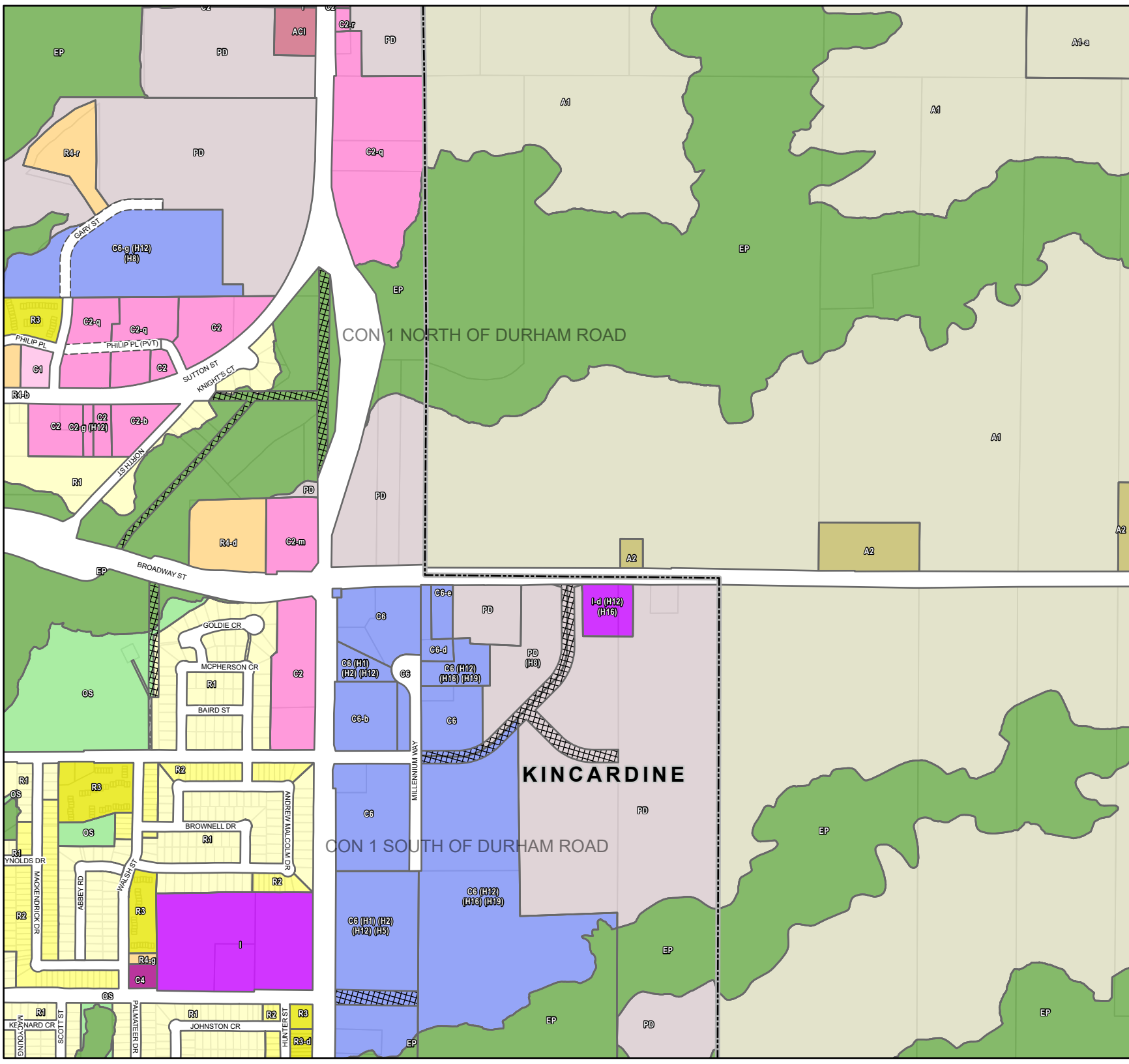
DRAFT October 2024





































To be read in conjunction with Zoning By-law 2024-xx
 DO NOT USE FOR SURVEY OR NAVIGATION PURPOSES
 This map is for reference only and may not be accurate.
 Some data gathered by Bruce County, 20xx.
 Includes material which is copyright of the Queen's Printer for Ontario.

Schedule 'A'

Zoning Map 70

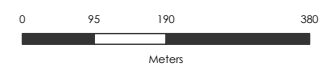


LEGEND

-  Municipal Boundary
-  Settlements
-  Property Parcels
- Road Allowances**
-  Private Road Allowance
-  Right-of-Way
-  Road Allowance
-  Unopened Road Allowance
- Proposed Zoning**
-  A1 - General Agriculture
-  A2 - Agriculture Small Holdings
-  A3 - Agricultural Rural
-  AC1 - Agriculture Commercial / Industrial
-  AP - Airport
-  C1 - General Commercial
-  C2 - Highway Service Commercial
-  C3 - Hamlet Highway Commercial
-  C4 - Local Commercial
-  C5 - Resort Commercial
-  C6 - Business Park
-  C7 - Hamlet Commercial
-  C8 - Travel Trailer and Campground
-  C9 - Mixed Use
-  ECI, ECI2 - Energy Centre Industrial
-  EP, EP-1 - Environmental Protection
-  I - Institutional
-  M1 - General Industrial
-  M2 - Extractive Industrial
-  OS - Open Space
-  PD - Planned Development
-  R1 - Residential One
-  R2 - Residential Two
-  R3 - Residential Three
-  R4 - Residential Four
-  R5 - Residential Five
-  WD - Waste Disposal



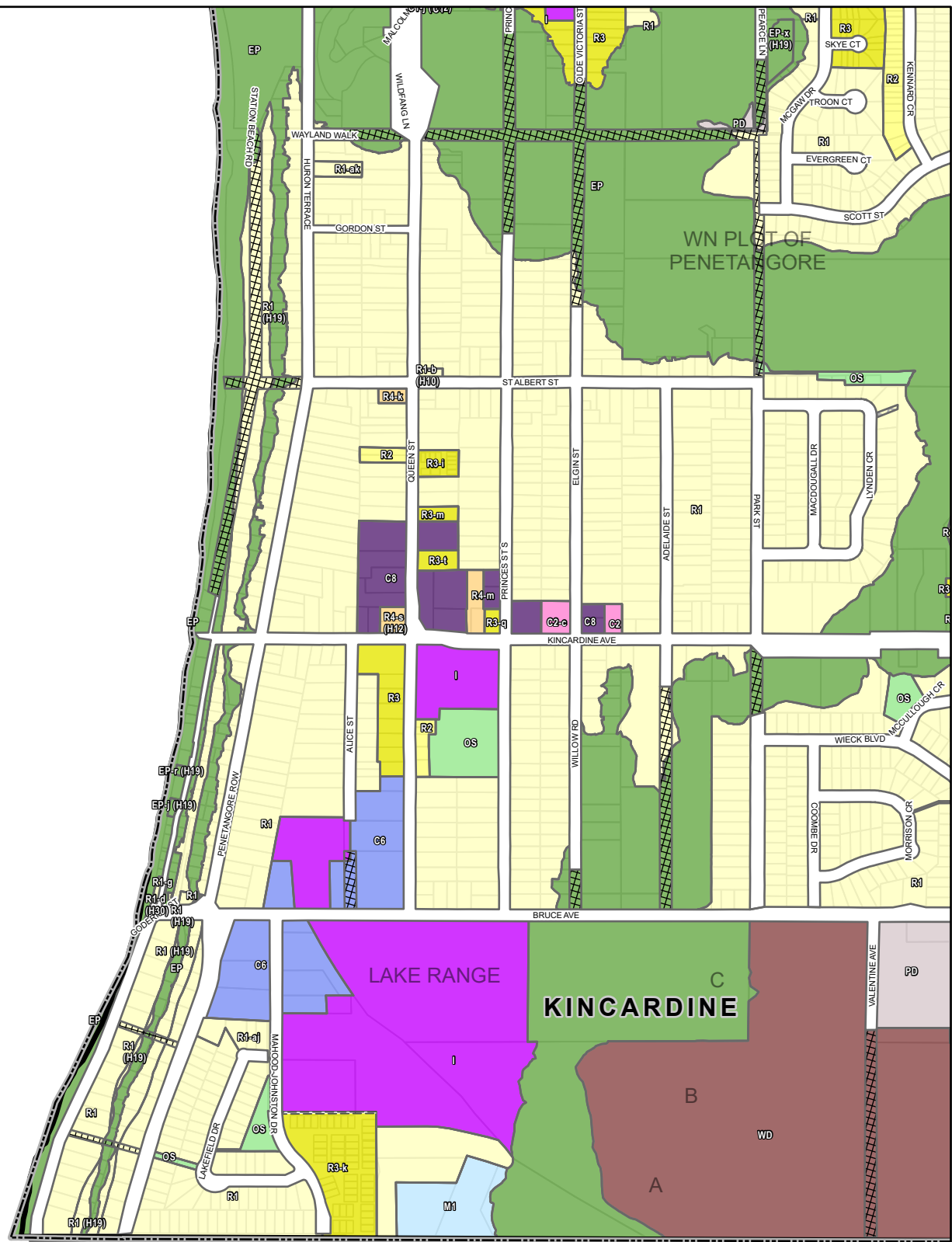
DRAFT October 2024



To be read in conjunction with Zoning By-law 2024-xx
 DO NOT USE FOR SURVEY OR NAVIGATION PURPOSES
 This map is for reference only and may not be accurate.
 Some data gathered by Bruce County, 20xx.
 Includes material which is copyright of the Queen's Printer for Ontario.

Schedule 'A'

Zoning Map 71

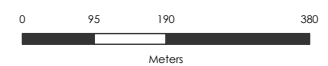


LEGEND

-  Municipal Boundary
-  Settlements
-  Property Parcels
- Road Allowances**
-  Private Road Allowance
-  Right-of-Way
-  Road Allowance
-  Unopened Road Allowance
- Proposed Zoning**
-  A1 - General Agriculture
-  A2 - Agriculture Small Holdings
-  A3 - Agricultural Rural
-  AC1 - Agriculture Commercial / Industrial
-  AP - Airport
-  C1 - General Commercial
-  C2 - Highway Service Commercial
-  C3 - Hamlet Highway Commercial
-  C4 - Local Commercial
-  C5 - Resort Commercial
-  C6 - Business Park
-  C7 - Hamlet Commercial
-  C8 - Travel Trailer and Campground
-  C9 - Mixed Use
-  EC1, EC12 - Energy Centre Industrial
-  EP, EP-1 - Environmental Protection
-  I - Institutional
-  M1 - General Industrial
-  M2 - Extractive Industrial
-  OS - Open Space
-  PD - Planned Development
-  R1 - Residential One
-  R2 - Residential Two
-  R3 - Residential Three
-  R4 - Residential Four
-  R5 - Residential Five
-  WD - Waste Disposal



DRAFT October 2024



To be read in conjunction with Zoning By-law 2024-xx
 DO NOT USE FOR SURVEY OR NAVIGATION PURPOSES
 This map is for reference only and may not be accurate.
 Some data gathered by Bruce County, 20xx.
 Includes material which is copyright of the Queen's Printer for Ontario.

Schedule 'A'

Zoning Map 72

LEGEND

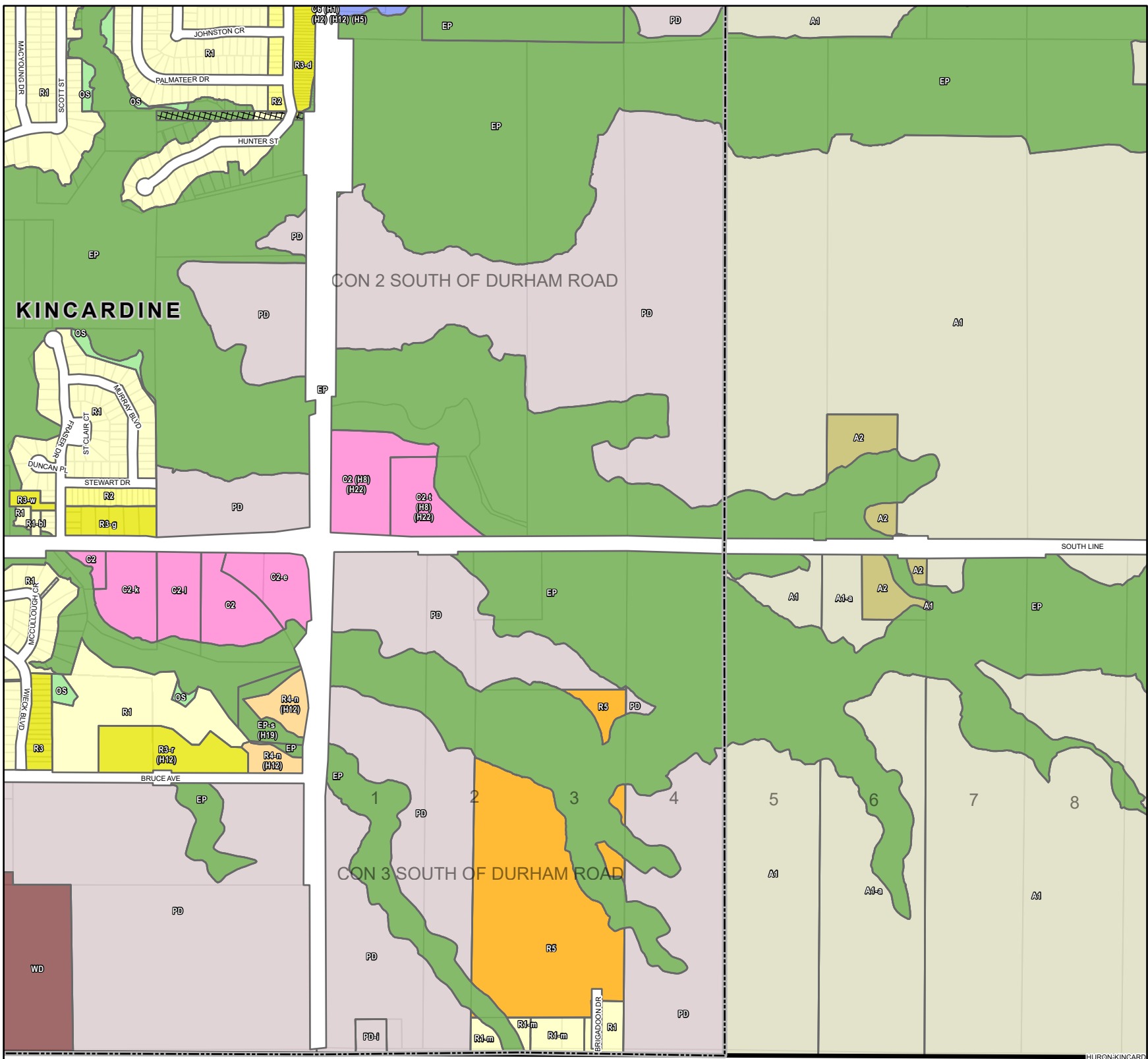
-  Municipal Boundary
-  Settlements
-  Property Parcels
- Road Allowances**
-  Private Road Allowance
-  Right-of-Way
-  Road Allowance
-  Unopened Road Allowance
- Proposed Zoning**
-  A1 - General Agriculture
-  A2 - Agriculture Small Holdings
-  A3 - Agricultural Rural
-  AC1 - Agriculture Commercial / Industrial
-  AP - Airport
-  C1 - General Commercial
-  C2 - Highway Service Commercial
-  C3 - Hamlet Highway Commercial
-  C4 - Local Commercial
-  C5 - Resort Commercial
-  C6 - Business Park
-  C7 - Hamlet Commercial
-  C8 - Travel Trailer and Campground
-  C9 - Mixed Use
-  EC1, EC12 - Energy Centre Industrial
-  EP, EP-1 - Environmental Protection
-  I - Institutional
-  M1 - General Industrial
-  M2 - Extractive Industrial
-  OS - Open Space
-  PD - Planned Development
-  R1 - Residential One
-  R2 - Residential Two
-  R3 - Residential Three
-  R4 - Residential Four
-  R5 - Residential Five
-  WD - Waste Disposal



DRAFT October 2024



To be read in conjunction with Zoning By-law 2024-xx
DO NOT USE FOR SURVEY OR NAVIGATION PURPOSES
Some data gathered by Bruce County, 20xx.
Includes material which is copyright of the Queen's Printer for Ontario.



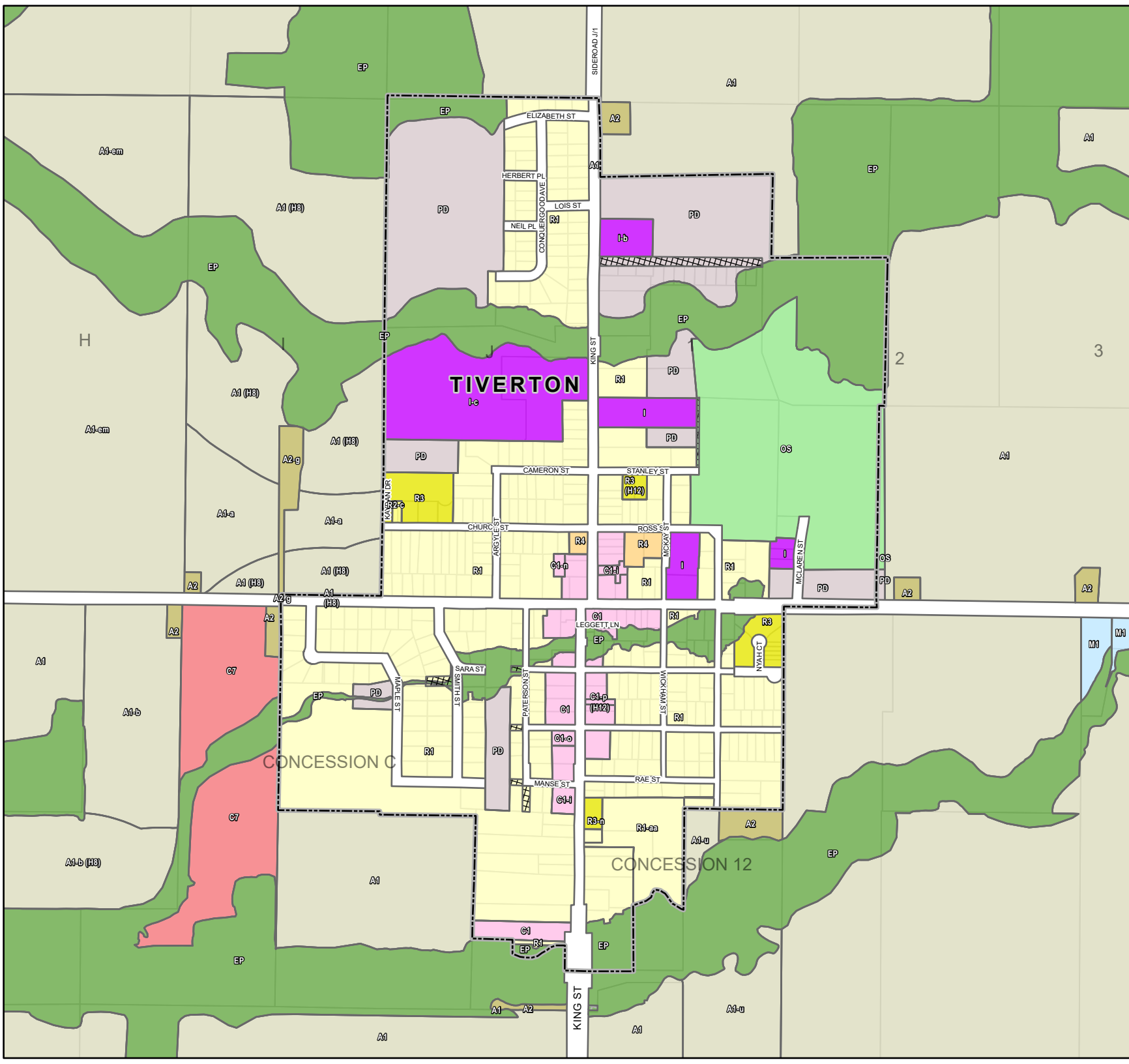
KINCARDINE



































CON 2 SOUTH OF DURHAM ROAD


CON 3 SOUTH OF DURHAM ROAD

Schedule 'A'

Zoning Map 73



- LEGEND**
-  Municipal Boundary
 -  Settlements
 -  Property Parcels
 - Road Allowances**
 -  Private Road Allowance
 -  Right-of-Way
 -  Road Allowance
 -  Unopened Road Allowance
 - Proposed Zoning**
 -  A1 - General Agriculture
 -  A2 - Agriculture Small Holdings
 -  A3 - Agricultural Rural
 -  AC1 - Agriculture Commercial / Industrial
 -  AP - Airport
 -  C1 - General Commercial
 -  C2 - Highway Service Commercial
 -  C3 - Hamlet Highway Commercial
 -  C4 - Local Commercial
 -  C5 - Resort Commercial
 -  C6 - Business Park
 -  C7 - Hamlet Commercial
 -  C8 - Travel Trailer and Campground
 -  C9 - Mixed Use
 -  EC1, EC12 - Energy Centre Industrial
 -  EP, EP-1 - Environmental Protection
 -  I - Institutional
 -  M1 - General Industrial
 -  M2 - Extractive Industrial
 -  OS - Open Space
 -  PD - Planned Development
 -  R1 - Residential One
 -  R2 - Residential Two
 -  R3 - Residential Three
 -  R4 - Residential Four
 -  R5 - Residential Five
 -  WD - Waste Disposal

 DRAFT October 2024

































0 95 190 380
 Meters

To be read in conjunction with Zoning By-law 2024-xx
 DO NOT USE FOR SURVEY OR NAVIGATION PURPOSES
 This map is for reference only and may not be accurate.
 Some data gathered by Bruce County, 20xx.
 Includes material which is copyright of the Queen's Printer for Ontario.

Schedule 'A'

Zoning Map 74

LEGEND

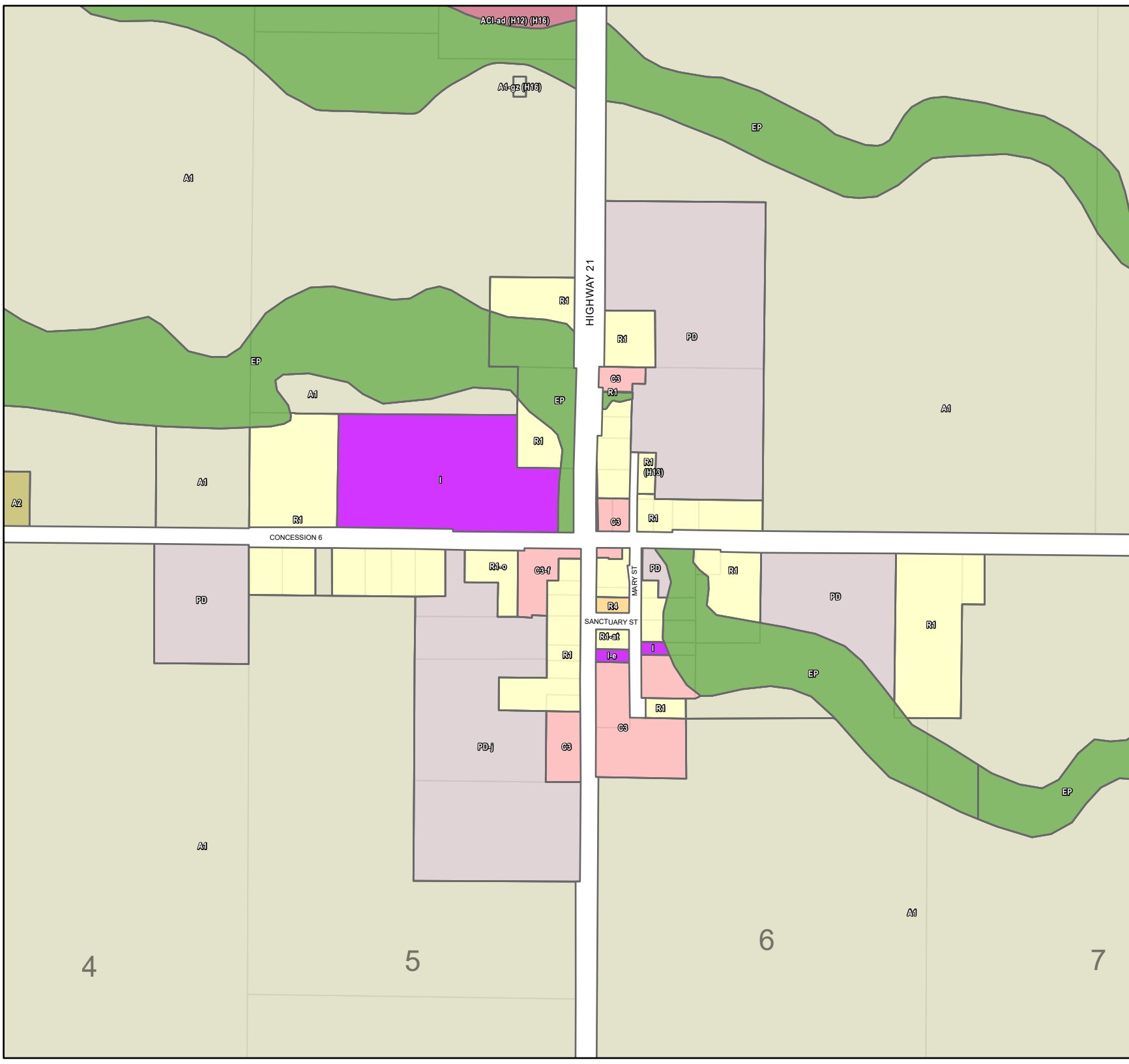
-  Municipal Boundary
-  Settlements
-  Property Parcels
- Road Allowances**
-  Private Road Allowance
-  Right-of-Way
-  Road Allowance
-  Unopened Road Allowance
- Proposed Zoning**
-  A1 - General Agriculture
-  A2 - Agriculture Small Holdings
-  A3 - Agricultural Rural
-  AC1 - Agriculture Commercial / Industrial
-  AP - Airport
-  C1 - General Commercial
-  C2 - Highway Service Commercial
-  C3 - Hamlet Highway Commercial
-  C4 - Local Commercial
-  C5 - Resort Commercial
-  C6 - Business Park
-  C7 - Hamlet Commercial
-  C8 - Travel Trailer and Campground
-  C9 - Mixed Use
-  EC1, EC12 - Energy Centre Industrial
-  EP, EP-1 - Environmental Protection
-  I - Institutional
-  M1 - General Industrial
-  M2 - Extractive Industrial
-  OS - Open Space
-  PD - Planned Development
-  R1 - Residential One
-  R2 - Residential Two
-  R3 - Residential Three
-  R4 - Residential Four
-  R5 - Residential Five
-  WD - Waste Disposal



DRAFT October 2024



To be read in conjunction with Zoning By-law 2024-xx
 DO NOT USE FOR SURVEY OR NAVIGATION PURPOSES
 This map is for reference only and may not be accurate.
 Some data gathered by Bruce County, 20xx.
 Includes material which is copyright of the Queen's Printer for Ontario.

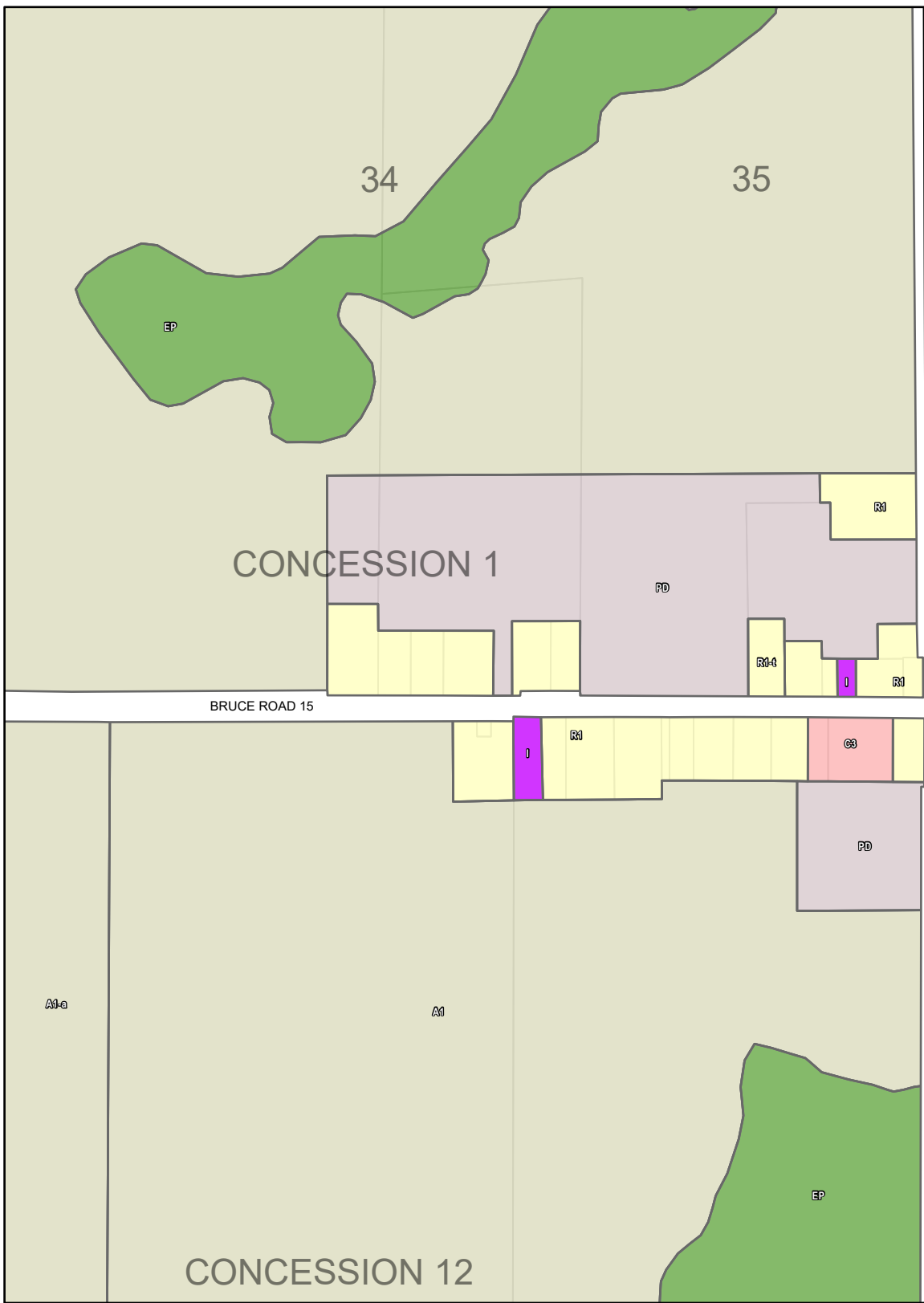


Schedule 'A'

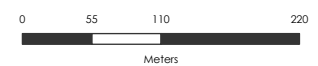
Zoning Map 75

LEGEND

- Municipal Boundary
- Settlements
- Property Parcels
- Road Allowances**
- Private Road Allowance
- Right-of-Way
- Road Allowance
- Unopened Road Allowance
- Proposed Zoning**
- A1 - General Agriculture
- A2 - Agriculture Small Holdings
- A3 - Agricultural Rural
- AC1 - Agriculture Commercial / Industrial
- AP - Airport
- C1 - General Commercial
- C2 - Highway Service Commercial
- C3 - Hamlet Highway Commercial
- C4 - Local Commercial
- C5 - Resort Commercial
- C6 - Business Park
- C7 - Hamlet Commercial
- C8 - Travel Trailer and Campground
- C9 - Mixed Use
- EC1, EC12 - Energy Centre Industrial
- EP, EP-1 - Environmental Protection
- I - Institutional
- M1 - General Industrial
- M2 - Extractive Industrial
- OS - Open Space
- PD - Planned Development
- R1 - Residential One
- R2 - Residential Two
- R3 - Residential Three
- R4 - Residential Four
- R5 - Residential Five
- WD - Waste Disposal



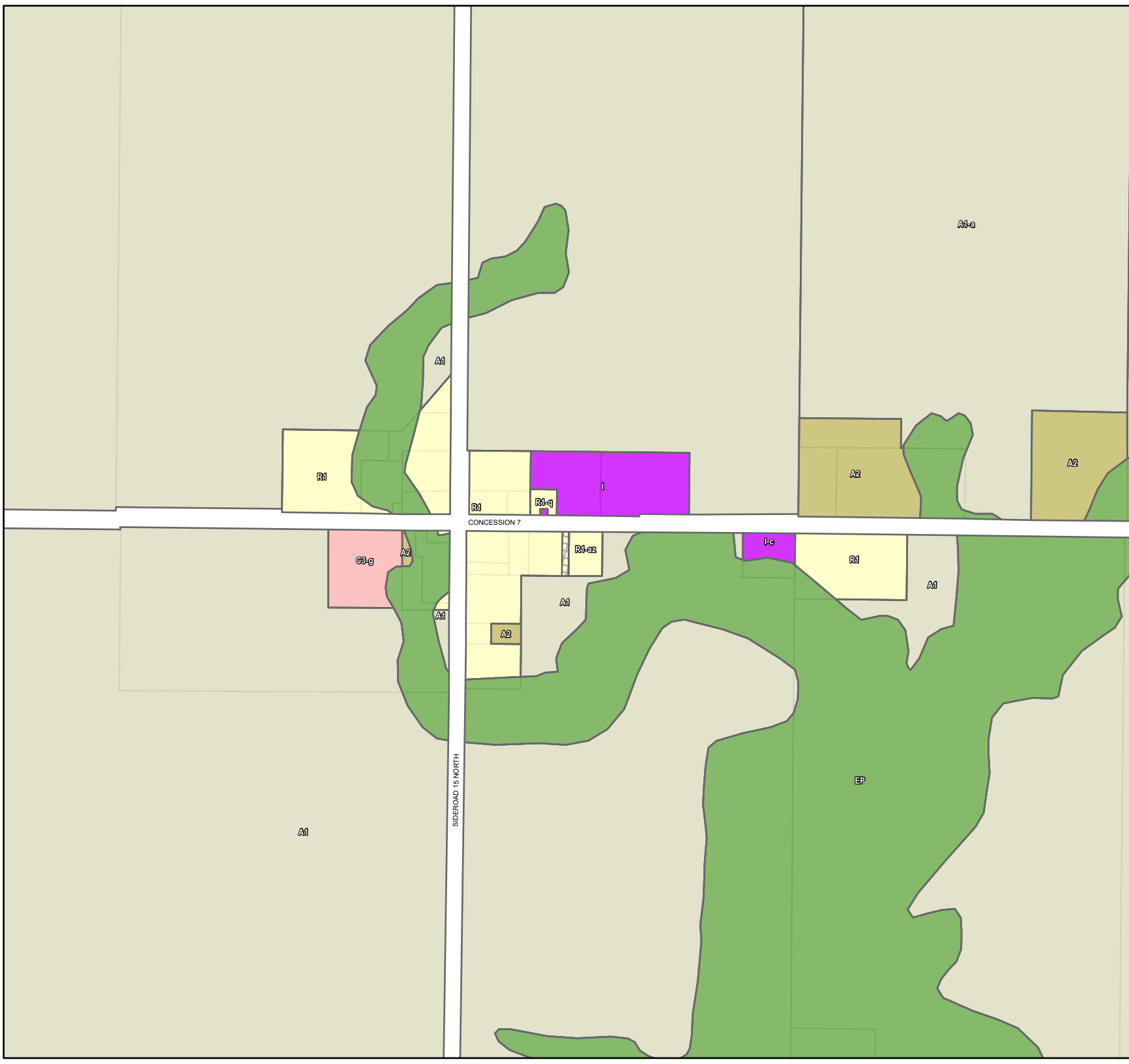
DRAFT October 2024





































To be read in conjunction with Zoning By-law 2024-xx
 DO NOT USE FOR SURVEY OR NAVIGATION PURPOSES
 This map is for reference only and may not be accurate.
 Some data gathered by Bruce County, 20xx.
 Includes material which is copyright of the Queen's Printer for Ontario.

Schedule 'A'

Zoning Map 76

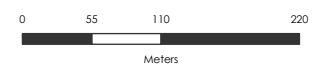


LEGEND

-  Municipal Boundary
-  Settlements
-  Property Parcels
- Road Allowances**
-  Private Road Allowance
-  Right-of-Way
-  Road Allowance
-  Unopened Road Allowance
- Proposed Zoning**
-  A1 - General Agriculture
-  A2 - Agriculture Small Holdings
-  A3 - Agricultural Rural
-  ACI - Agriculture Commercial / Industrial
-  AP - Airport
-  C1 - General Commercial
-  C2 - Highway Service Commercial
-  C3 - Hamlet Highway Commercial
-  C4 - Local Commercial
-  C5 - Resort Commercial
-  C6 - Business Park
-  C7 - Hamlet Commercial
-  C8 - Travel Trailer and Campground
-  C9 - Mixed Use
-  ECI, EC12 - Energy Centre Industrial
-  EP, EP-1 - Environmental Protection
-  I - Institutional
-  M1 - General Industrial
-  M2 - Extractive Industrial
-  OS - Open Space
-  PD - Planned Development
-  R1 - Residential One
-  R2 - Residential Two
-  R3 - Residential Three
-  R4 - Residential Four
-  R5 - Residential Five
-  WD - Waste Disposal



DRAFT October 2024



To be read in conjunction with Zoning By-law 2024-xx
 DO NOT USE FOR SURVEY OR NAVIGATION PURPOSES
 This map is for reference only and may not be accurate.
 Some data gathered by Bruce County, 20xx.
 Includes material which is copyright of the Queen's Printer for Ontario.