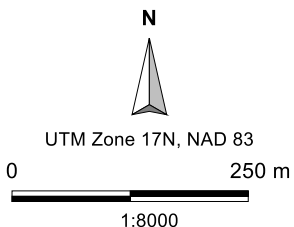








The included mapping has been compiled from various sources and is for information purposes only. Saugeen Valley Conservation Authority (SVCA) is not responsible for, and cannot guarantee, the accuracy of all the information contained within the map.

Produced by SVCA and includes material ©[2022] of the Queen's Printer for Ontario. All Rights Reserved. [2022] May Not be Reproduced without Permission. THIS IS NOT A PLAN OF SURVEY.

This mapping contains products of the South Western Ontario Orthophotography Project 2020 (SWOOP2020). These images were taken in 2020 at 16cm resolution by Mapcon Mapping Ltd. They are the property of Saugeen Valley Conservation Authority ©2022.



**Legend**

-  Pipe Inlet
-  Pipe Outlet
-  Closed Channel
-  Open Channel
-  Parcel Fabric
-  Stormwater Management Pond

**Inverhuron**

**Inverhuron Flood Control Project**

